

Stage 1 - Chepstow to Abergavenny 42.4km

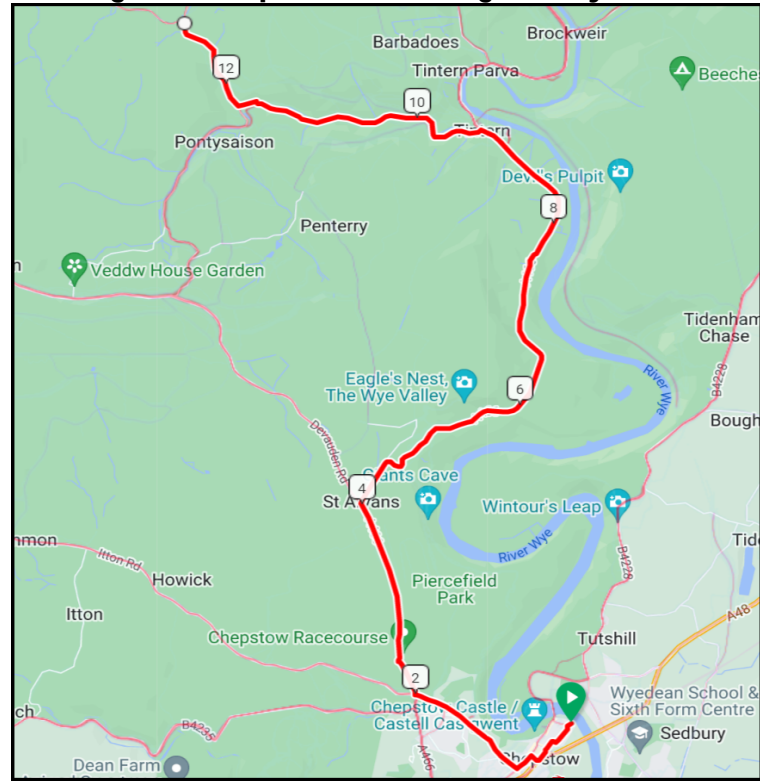
Dist	Dir	Instruction	Next
0.04	←	L \$ OW & FOLLOWS OWS	0.49
0.53	→	R@T \$ TOWN CENTRE	0.06
0.59	←	L \$ PEDESTRIAN ZONE	0.19
0.78	→	R No \$, (AFTER ARCH), [Welsh St]	1.20
1.98	→	3E RBT \$ TINTERN A466	0.38
2.36	↑	2E RBT \$ A466	6.89
9.25	←	L \$ Raglan	2.30
11.55	↗	BR \$ NCN 42, (Raglan), (BRIDGE)	1.24
12.79	←	L \$ Raglan 9m	1.16

42.4km Distance +731m / -667m

Devil's Hell 318k - 15th July 2023

①

Stage 1 - Chepstow to Abergavenny 42.4km



42.4km Distance +731m / -667m

Devil's Hell 318k - 15th July 2023

①

Stage 1 - Chepstow to Abergavenny (Cont) 42.4km

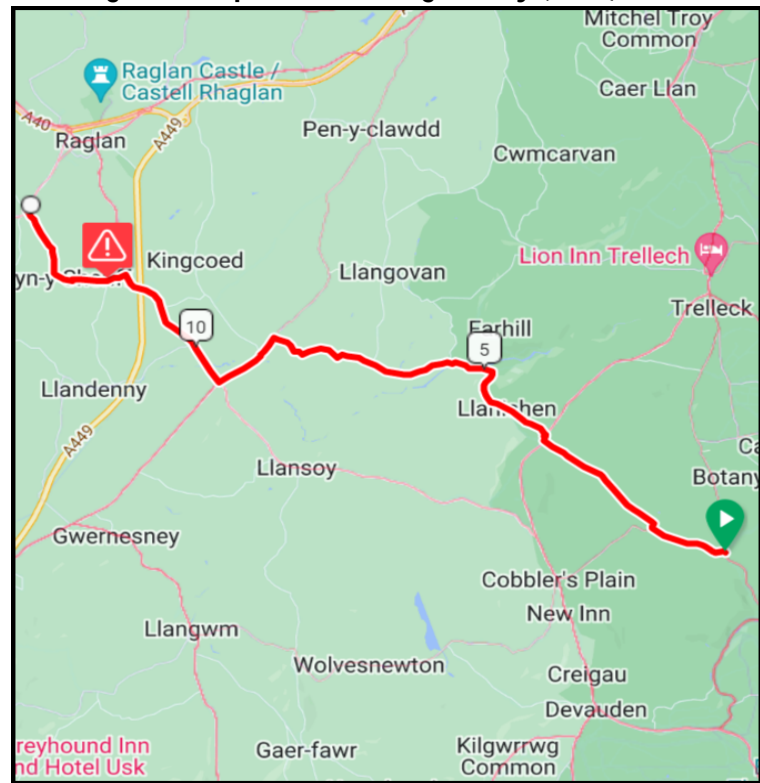
Dist	Dir	Instruction	Next
13.95	→	R@T \$ LLANISHEN 1m, (NRM)	2.11
16.06	→	R@T \$ Trelech	0.07
16.13	↖	BL \$ VILLAGE HALL	4.97
21.10	←	L@T No \$, (\$ Llangovan 3m - Opp Dir - OBS)	1.05
22.15	→	R@X \$ Raglan 3m	2.20
24.35	←	L No \$, (Opp Bannut Tree)	0.28
24.63	↗	CAUTION - LOOK BR No \$, (TRI)	1.90
26.53	→	R@T \$ Raglan 1m	0.11
26.64	←	L No \$, (\$ NCN 423 - Opp Dir - Obscured)	1.71

42.4km Distance +731m / -667m

Devil's Hell 318k - 15th July 2023

②

Stage 1 - Chepstow to Abergavenny (Cont) 42.4km



42.4km Distance +731m / -667m

Devil's Hell 318k - 15th July 2023

②

Stage 1 - Chepstow to Abergavenny (Cont) 42.4km

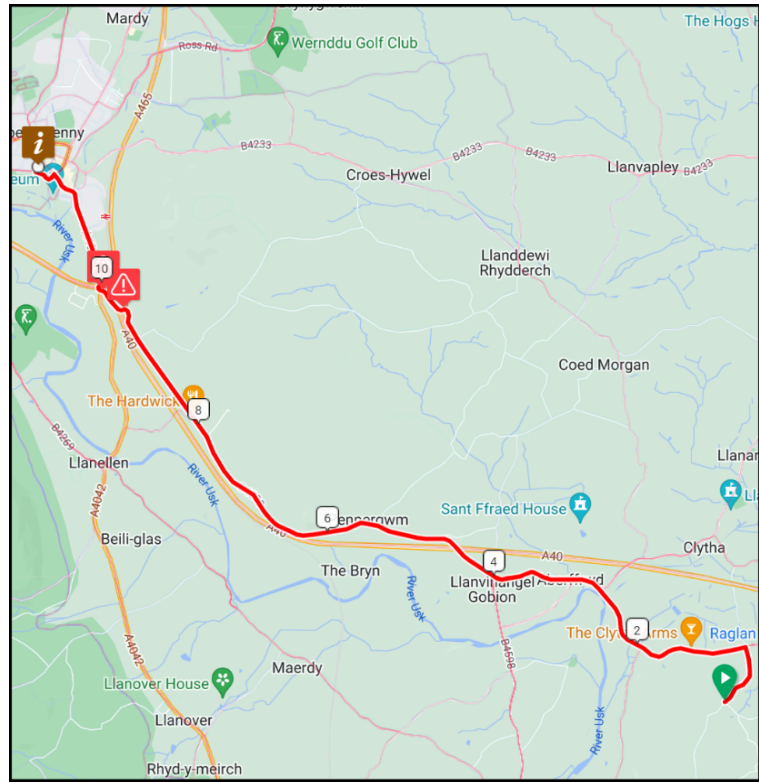
Dist	Dir	Instruction	Next
28.35	→	R@T No \$, (Castle View Farm)	2.41
30.76	→	R@T No \$, (Opp \$ Walk), (NRM)	0.73
31.49	←	L@STGX No \$, (\$ Clytha Hill 1m - Opp Dir)	8.81
40.30	↗	CAUTION - BUSY - LOOK KR@RBT \$ ALL TRAFFIC	0.32
40.62	→	CAUTION - BUSY - LOOK 3E RBT \$ ABERGAVENNY A40	1.48
42.10	←	L \$ OW, [Lower Castle St]	0.09
42.19	→	R@T \$ NCN 42, [Castle St]	0.16
42.35	→	R \$ NCN 42	0.03
42.38	↖	BL \$ NCN 42, (PEDESTRIAN ZONE), (JOIN CW)	0.01

42.4km Distance +731m / -667m

Devil's Hell 318k - 15th July 2023

3

Stage 1 - Chepstow to Abergavenny (Cont) 42.4km



42.4km Distance +731m / -667m

Devil's Hell 318k - 15th July 2023

3

Stage 1 - Chepstow to Abergavenny (Cont) 42.4km

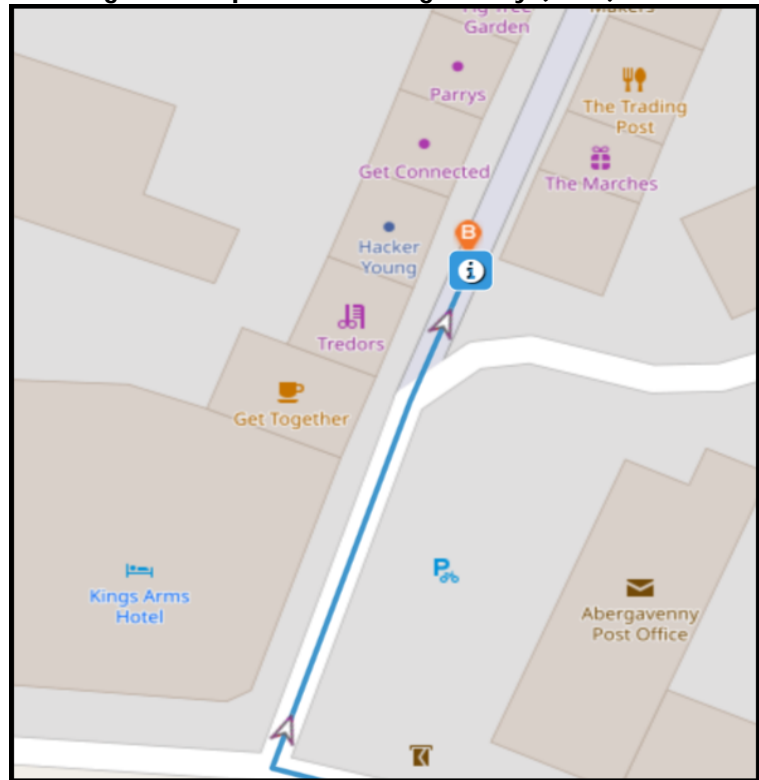
Dist	Dir	Instruction	Next
42.39	☑	FREE CONTROL - ABERGAVENNY	0.13

42.4km Distance +731m / -667m

Devil's Hell 318k - 15th July 2023

4

Stage 1 - Chepstow to Abergavenny (Cont) 42.4km



42.4km Distance +731m / -667m

Devil's Hell 318k - 15th July 2023

4

Stage 2 - Abergavenny to Nr Longtown 17.2km

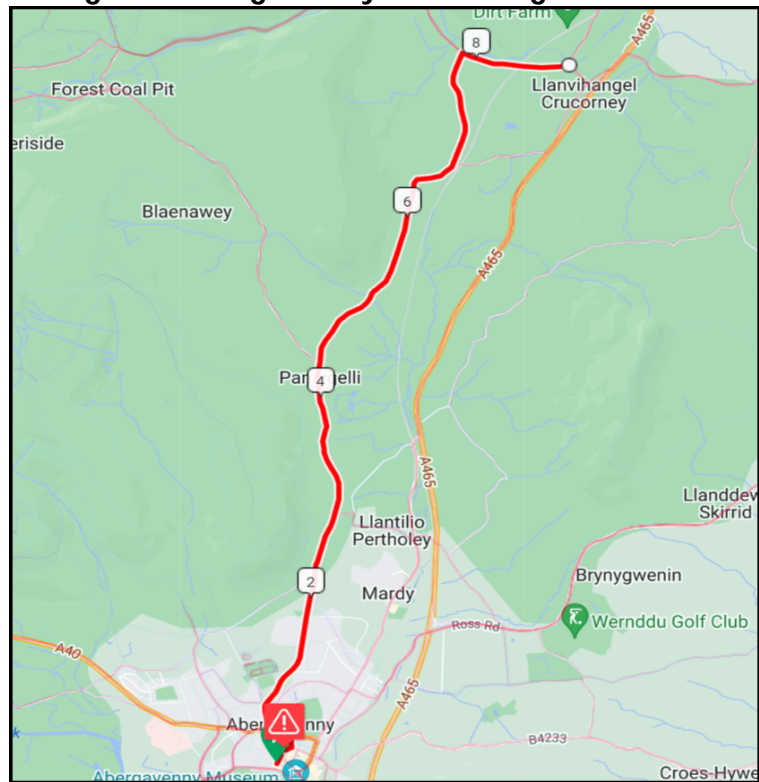
Dist	Dir	Instruction	Next
42.52	↖	BL \$ NCN 42	0.04
42.56	→	R No \$, (Nr Coliseum)	0.04
42.60	↑	CAUTION - BOLLARDS SO No \$, (EXIT CW)	0.08
42.68	←	L No \$	0.12
42.80	←	L@T \$ No R	0.23
43.03	→	R \$ Leisure Centre, [Pen Y Pound]	6.10
49.13	←	L \$ NCN 42, (Cwmyoy 2¾m), (TRI)	1.15
50.28	→	R@T No \$, (\$ NCN 42 - Opp Dir)	0.97
51.25	←	L \$ LONGTOWN 6m	2.11

17.2km Distance +241m / -167m

Devil's Hell 318k - 15th July 2023

5

Stage 2 - Abergavenny to Nr Longtown 17.2km



17.2km Distance +241m / -167m

Devil's Hell 318k - 15th July 2023

5

Stage 2 - Abergavenny to Nr Longtown (Cont) 17.2km

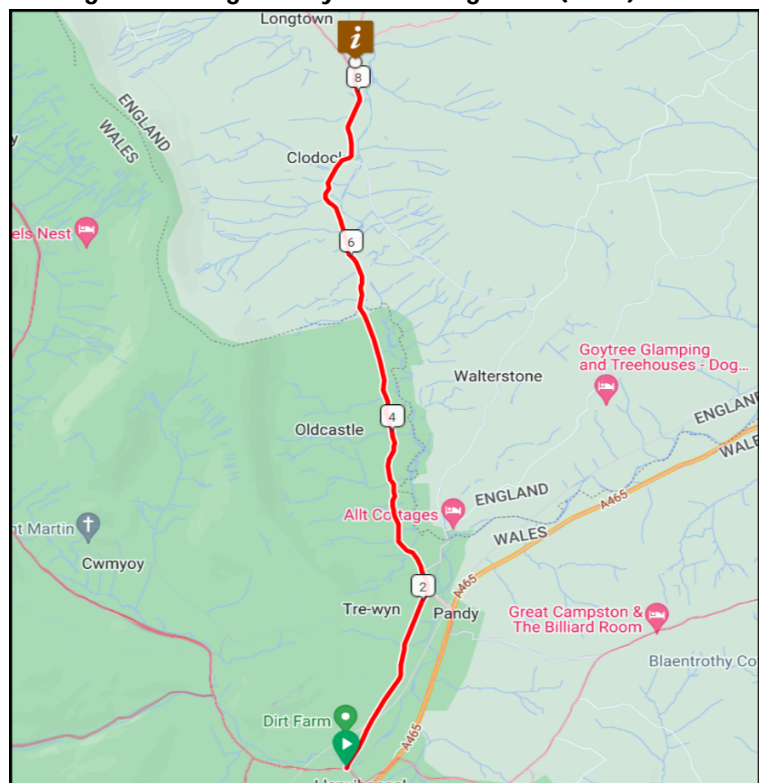
Dist	Dir	Instruction	Next
53.36	←	L@T \$ LONGTOWN	6.05
59.41	↗	BR \$ Michaelchurch / VILLAGE SHOP, (TRI)	0.18
59.59	→	R \$ VILLAGE SHOP, Then IMM	0.00
59.59	☑	INFO CONTROL - NR LONGTOWN	0.01

17.2km Distance +241m / -167m

Devil's Hell 318k - 15th July 2023

6

Stage 2 - Abergavenny to Nr Longtown (Cont) 17.2km



17.2km Distance +241m / -167m

Devil's Hell 318k - 15th July 2023

6

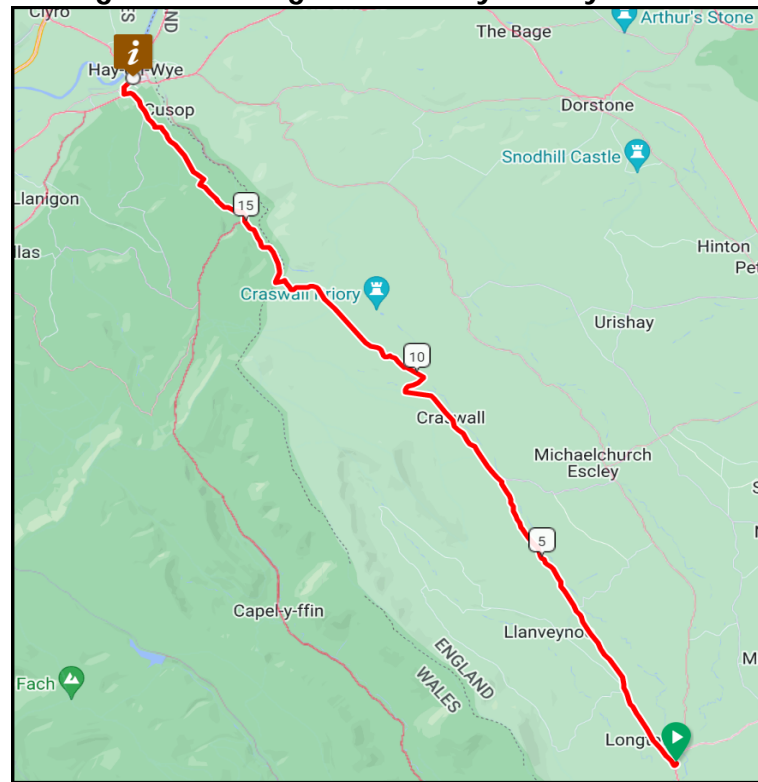
Stage 3 - Nr Longtown to Hay on Wye 19.1km

Dist	Dir	Instruction	Next
59.60	←	L No \$, (EXIT CP)	0.03
59.63	→	R \$ LONGTOWN VILLAGE, (TRI)	0.05
59.68	→	R@TRI \$ LONGTOWN CASTLE	14.92
74.60	→	R@TRI \$ HAY ON WYE 2½m	3.71
78.31	→	R@T \$ NCN 42, (TOWN CENTRE)	0.29
78.60	↗	BR \$ UFLV, (OW), (Eff SO)	0.09
78.69	☑	FREE CONTROL - HAY ON WYE	0.07

19.1km Distance +396m / -429m
Devil's Hell 318k - 15th July 2023

7

Stage 3 - Nr Longtown to Hay on Wye 19.1km



19.1km Distance +396m / -429m
Devil's Hell 318k - 15th July 2023

7

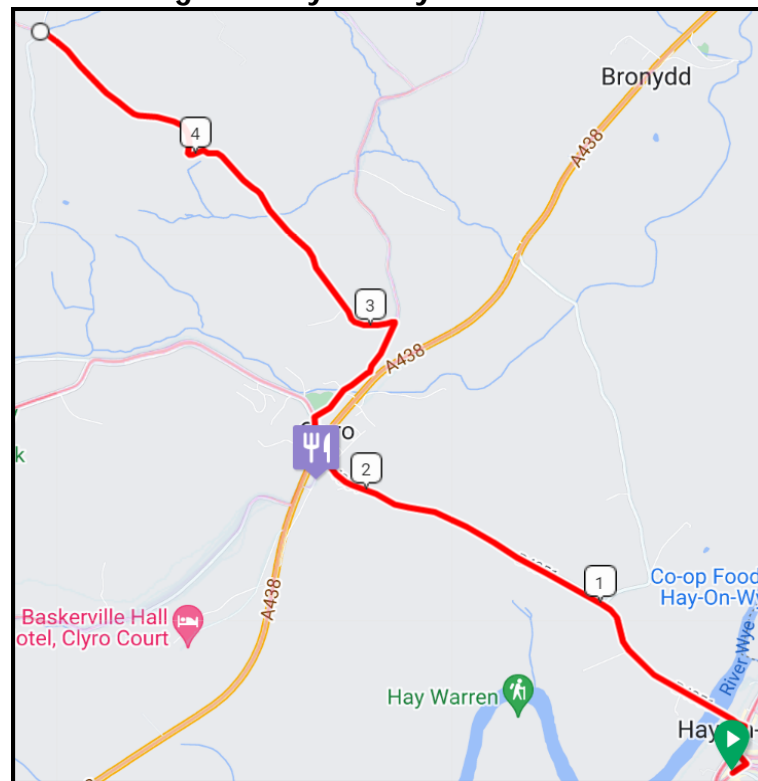
Stage 4 - Hay on Wye to Clun 49km

Dist	Dir	Instruction	Next
78.76	←	L@T No \$, (Opp 43 Lion St)	0.08
78.84	→	R@T No \$, (CLOCK TOWER)	0.10
78.94	←	L \$ CLYRO 1m	2.00
80.94	→	R@T \$ Hereford A438, Then	0.00
80.94	←	IMML \$ Except for Access	0.44
81.38	←	L \$ Newchurch 5m	0.22
81.60	←	L \$ GREAT GWERNFYTHAN ¾m	1.46
83.06	↑	SO@GATE No \$, (Open Gate if Closed)	0.46
83.52	↗	BR@T No \$	2.99

49km Distance +1248m / -1164m
Devil's Hell 318k - 15th July 2023

8

Stage 4 - Hay on Wye to Clun 49km



49km Distance +1248m / -1164m
Devil's Hell 318k - 15th July 2023

8

Stage 4 - Hay on Wye to Clun (Cont) 49km

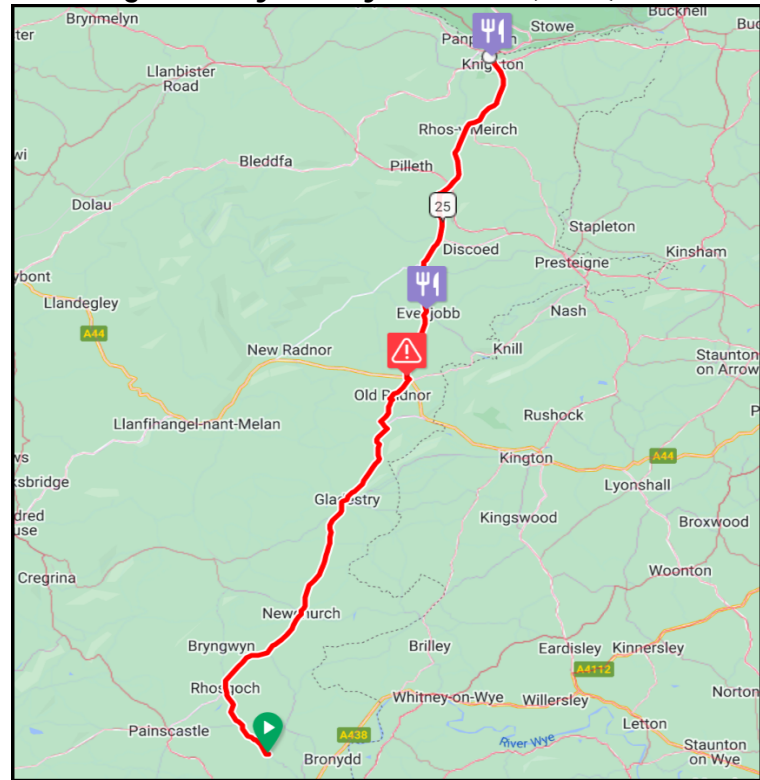
Dist	Dir	Instruction	Next
86.51	→	R \$ RHOSGOCH	0.28
86.79	→	R@T No \$, (\$ Rhosgoch Hoilday Pk - Opp Dir)	12.80
99.59	←	L \$ Dolyhllr ½m	0.20
99.79	→	R \$ PENCRAIG ½m	2.11
101.90	←	L@T No \$	0.12
102.02	→	CAUTION - LOOK R \$ Evenjobb 2m	8.09
110.11	↑	SOX \$ KNIGHTON 3½m	2.94
113.05	←	L@T \$ KNIGHTON 2m, (B4355)	2.78
115.83	←	L@T \$ CLUN 7m	0.29

49km Distance +1248m / -1164m

Devil's Hell 318k - 15th July 2023

9

Stage 4 - Hay on Wye to Clun (Cont) 49km



49km Distance +1248m / -1164m

Devil's Hell 318k - 15th July 2023

9

Stage 4 - Hay on Wye to Clun (Cont) 49km

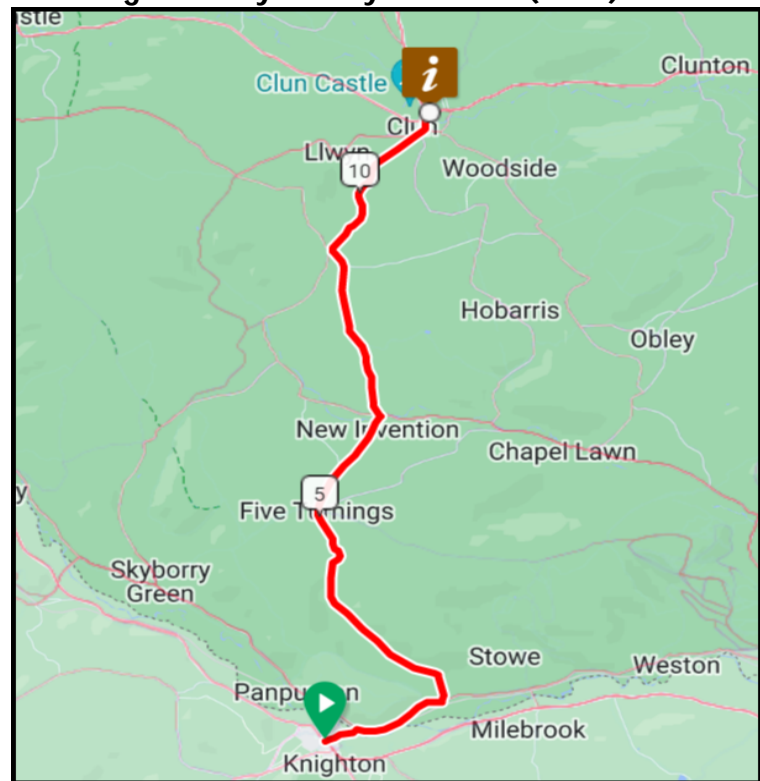
Dist	Dir	Instruction	Next
116.12	→	R \$ CLUN 7m	11.53
127.65	↖	BL \$ Bishops Castle, (TRI), [Market Pl]	0.03
127.68	☑	FREE CONTROL - CLUN	0.04

49km Distance +1248m / -1164m

Devil's Hell 318k - 15th July 2023

10

Stage 4 - Hay on Wye to Clun (Cont) 49km



49km Distance +1248m / -1164m

Devil's Hell 318k - 15th July 2023

10

Stage 5 - Clun to Abberycwmhir 40.1km

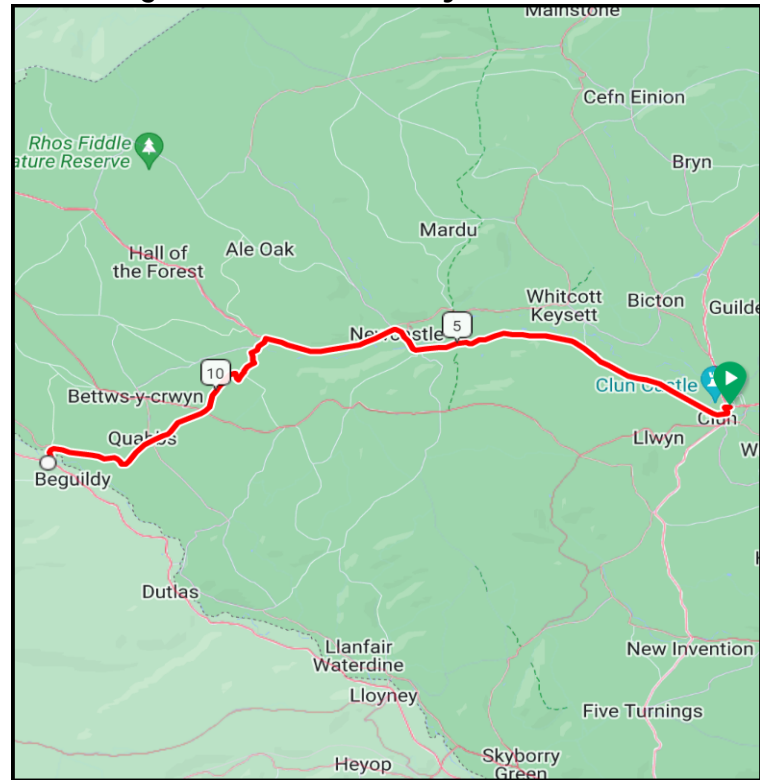
Dist	Dir	Instruction	Next
127.72	↖	BL No \$, (Eff SO), [The Sq], Then SO@T \$ Knighton A488	0.15
127.87	→	R \$ Newtown B4368	8.22
136.09	←	L \$ BEGUILDY	0.23
136.32	↖	BL No \$, (BRIDGE), (Eff SO)	0.57
136.89	→	R No \$	1.19
138.08	↑	SOX \$ QUABBS ½m	1.01
139.09	↑	SOX \$ BEGUILDY 1¼m, (Obscured)	1.88
140.97	←	L@TRI \$ BEGUILDY ½m	0.28
141.25	→	R@T \$ Newtown 13m, (B4355)	2.67

40.1km Distance +812m / -734m

Devil's Hell 318k - 15th July 2023

11

Stage 5 - Clun to Abberycwmhir 40.1km



40.1km Distance +812m / -734m

Devil's Hell 318k - 15th July 2023

11

Stage 5 - Clun to Abberycwmhir (Cont) 40.1km

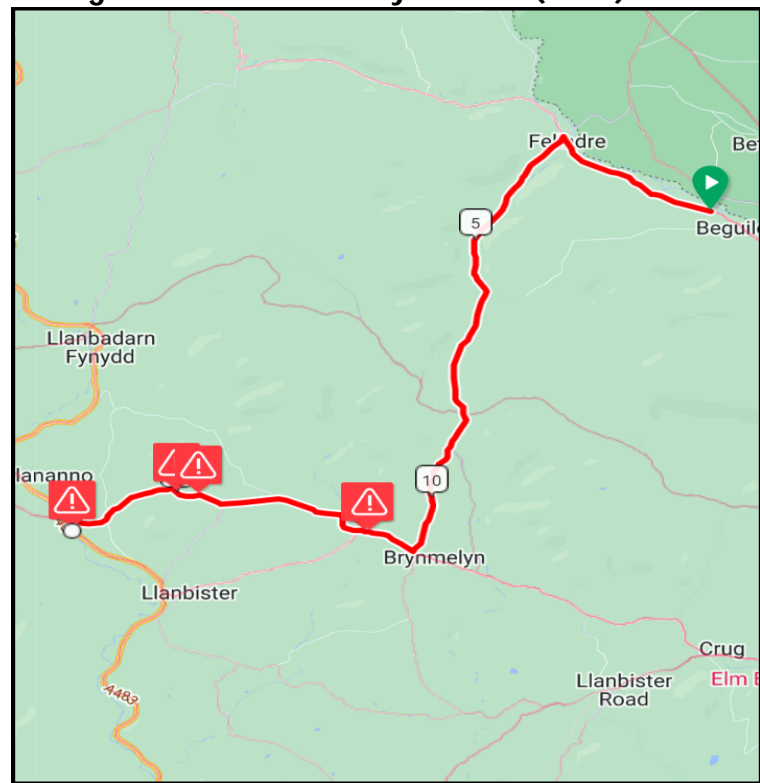
Dist	Dir	Instruction	Next
143.92	←	L \$ Llanbister 8m	8.36
152.28	→	R@T \$ Llanbister	0.83
153.11	↗	CAUTION - LOOK - CG & BRHB BR \$ NCN 825, (Llanbadarnfyndd 5½m)	1.52
154.63	↖	BL \$ NCN	1.27
155.90	↑	CAUTION - CLOSED GATE SO@GATE No \$	0.35
156.25	↑	CAUTION - CLOSED GATE SO@GATE No \$	1.27
157.52	←	L@T \$ NCN 825, (Llanbister 1m)	0.01
157.53	→	R \$ NCN 825, ((A483) ½m)	0.67
158.20	→	CAUTION - 'A ROAD' - LOOK R@T \$ NCN, (GW)	0.30

40.1km Distance +812m / -734m

Devil's Hell 318k - 15th July 2023

12

Stage 5 - Clun to Abberycwmhir (Cont) 40.1km



40.1km Distance +812m / -734m

Devil's Hell 318k - 15th July 2023

12

Stage 5 - Clun to Abberycwmhir (Cont) 40.1km

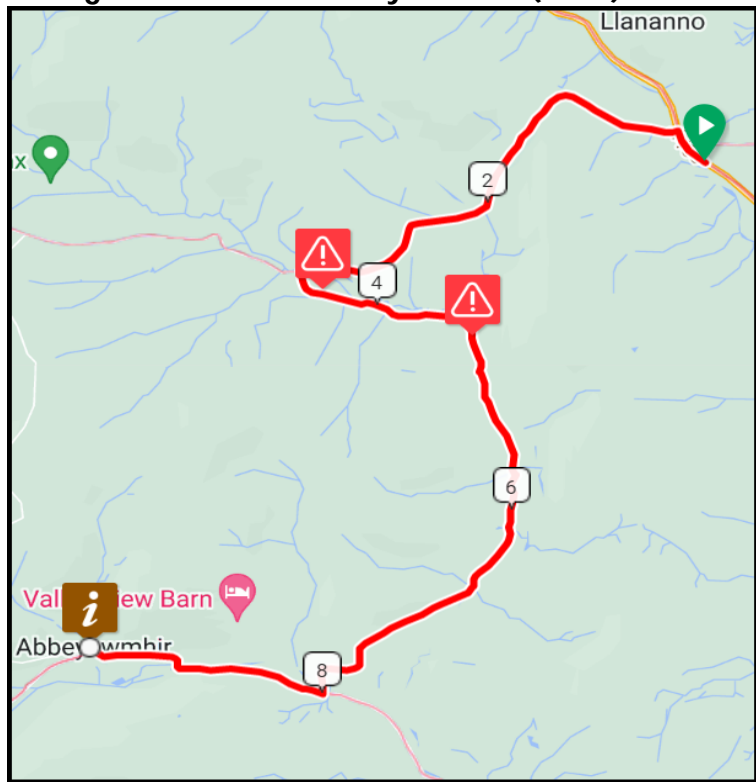
Dist	Dir	Instruction	Next
158.50	←	L \$ NCN 825, (Bwlchysarnau 4m)	3.11
161.61	←	L \$ Tynyberth	0.25
161.86	↑	CAUTION - CLOSED GATE SO@GATE No \$	1.09
162.95	↑	CAUTION - CLOSED GATE SO@GATE No \$	3.25
166.20	→	R@T \$ NCN 825, (GW), (NRM)	1.62
167.82	☑	INFO CONTROL - ABBERY-CWM-HIR	0.73

40.1km Distance +812m / -734m

Devil's Hell 318k - 15th July 2023

13

Stage 5 - Clun to Abberycwmhir (Cont) 40.1km



40.1km Distance +812m / -734m

Devil's Hell 318k - 15th July 2023

13

Stage 6 - Abberycwmhir to Nr Mantmel Assent Top 13.5km

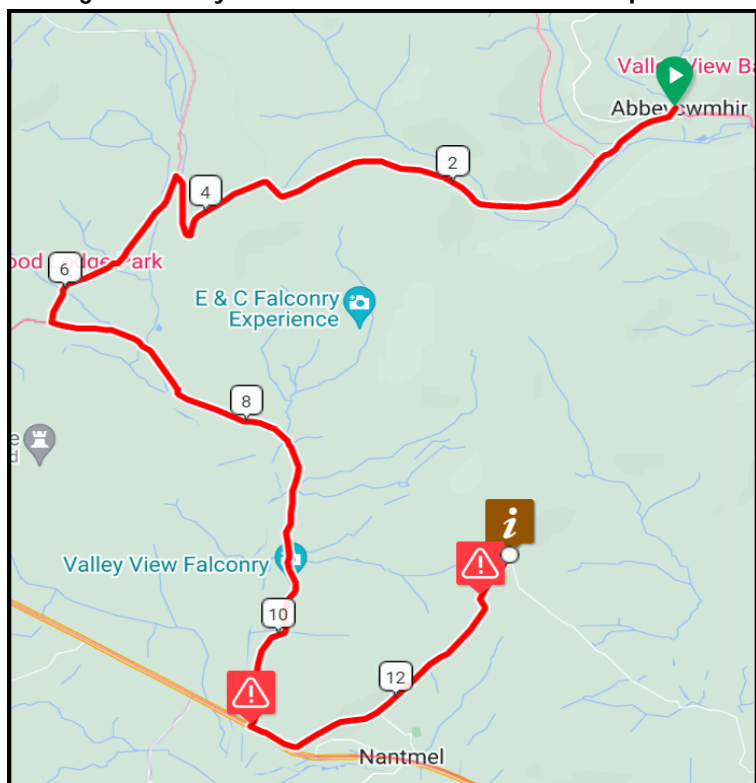
Dist	Dir	Instruction	Next
168.55	↖	BL \$ NCN 825, (Rhayader 6m), (Eff SO)	4.01
172.56	←	L@T \$ Rhayader 3m, (NRM)	1.55
174.11	←	L \$ Nantmel 3m	4.51
178.62	←	CAUTION - 'A ROAD' - LOOK L@T \$ GW	0.09
178.71	↖	BL No \$	2.18
180.89	↑	CAUTION - CATTLE GRID SO@CG No \$	0.38
181.27	↑	CAUTION - CATTLE GRID SO@CG No \$	0.01
181.28	↑	R \$ LOW BRIDGE 1½m, Then IMM	0.01
181.29	☑	INFO CONTROL - NR MANTMEL @ ASCENT SUMMIT	3.03

13.5km Distance +353m / -252m

Devil's Hell 318k - 15th July 2023

14

Stage 6 - Abberycwmhir to Nr Mantmel Assent Top 13.5km



13.5km Distance +353m / -252m

Devil's Hell 318k - 15th July 2023

14

Stage 7 - Nr Mantmel Assent Top to Hay on Wye 41.4km

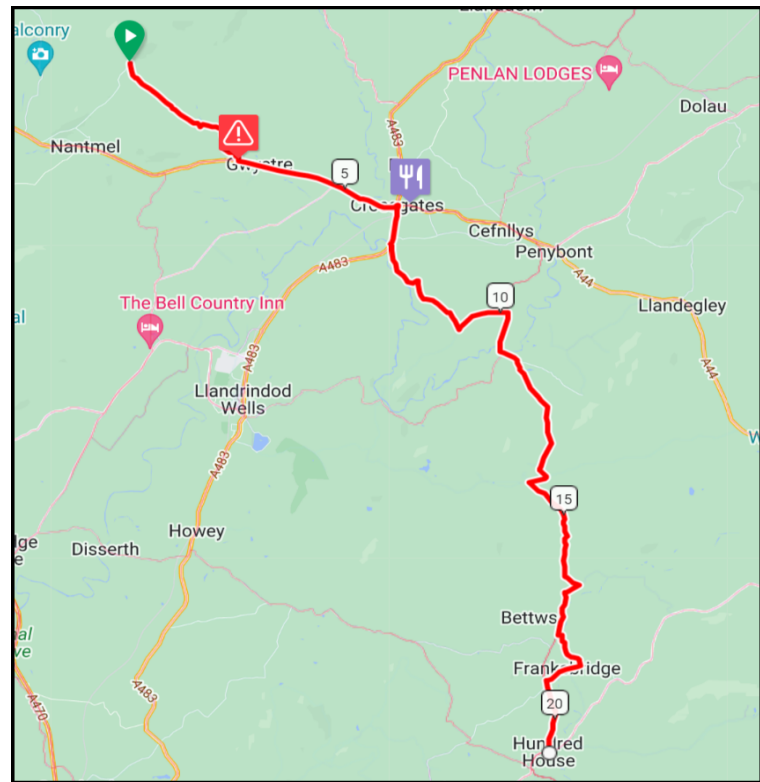
Dist	Dir	Instruction	Next
184.32	←	CAUTION - 'A ROAD' - LOOK L@T No \$	2.99
187.31	→	3E RBT \$ Llandrindod Wells A483, Then L \$ UFHGV	0.81
188.12	←	L@T No \$, (NRM)	0.98
189.10	→	R@T \$ HUNDRED HOUSE 6m	3.44
192.54	↗	BR \$ HUNDRED HOUSE 5m, (NRM)	5.27
197.81	→	R@T \$ NCN 825, (HUNDRED HOUSE 2m)	1.15
198.96	←	L \$ UFLV	0.83
199.79	→	R@T No \$, (Opp PB)	2.12
201.91	→	R@T \$ NCN 825, (GW)	0.52

41.4km Distance +797m / -1072m

Devil's Hell 318k - 15th July 2023

15

Stage 7 - Nr Mantmel Assent Top to Hay on Wye 41.4km



41.4km Distance +797m / -1072m

Devil's Hell 318k - 15th July 2023

15

Stage 7 - Nr Mantmel Assent Top to Hay on Wye (Cont) 41.4km

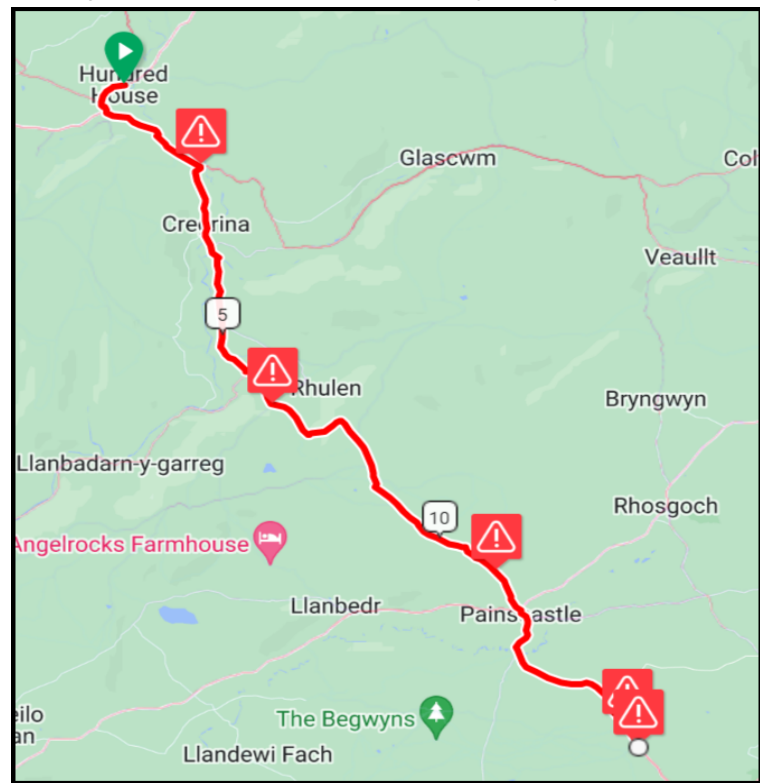
Dist	Dir	Instruction	Next
202.43	←	L \$ NCN 825, (Glascwm 4m)	1.75
204.18	→	CAUTION - BLHB - LOOK R \$ CREGINA ½m	3.42
207.60	←	BL \$ RHULEN ½m, (RHB)	0.70
208.30	↑	CAUTION - CATTLE GRID SO@CG No \$	4.57
212.87	↑	CAUTION - CATTLE GRID SO@CG No \$	0.70
213.57	→	R@TRI No \$, (Opp PH), Then	0.04
213.61	←	IMM L \$ CLYRO 4m	2.78
216.39	↑	CAUTION - CATTLE GRID SO@CG No \$	0.36
216.75	↑	CAUTION - CASTLE GRID SO@CG No \$	2.74

41.4km Distance +797m / -1072m

Devil's Hell 318k - 15th July 2023

16

Stage 7 - Nr Mantmel Assent Top to Hay on Wye (Cont) 41.4km



41.4km Distance +797m / -1072m

Devil's Hell 318k - 15th July 2023

16

Stage 7 - Nr Mantmel Assent Top to Hay on Wye (Cont) 41.4km

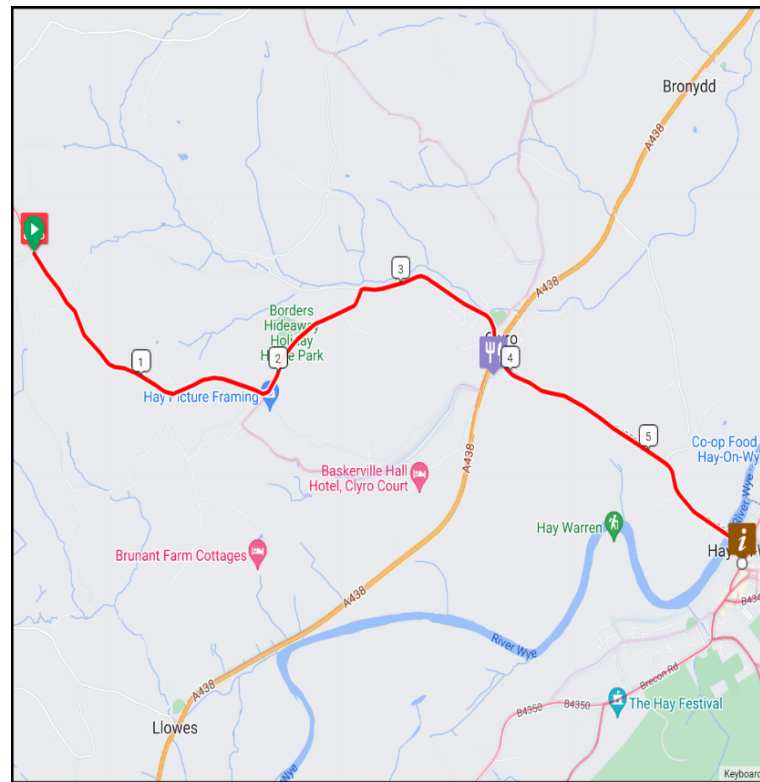
Dist	Dir	Instruction	Next
219.49	→	R@T \$ CLYRO ½m	0.95
220.44	→	R@T \$ HAY	0.12
220.56	→	R@T \$ Brecon A438, Then	0.04
220.60	←	IMM L \$ HAY ON WYE 1½m	2.01
222.61	→	R@T \$ Brecon 16m	0.09
222.70	☑	FREE CONTROL - HAY ON WYE	0.48

41.4km Distance +797m / -1072m

Devil's Hell 318k - 15th July 2023

17

Stage 7 - Nr Mantmel Assent Top to Hay on Wye (Cont) 41.4km



41.4km Distance +797m / -1072m

Devil's Hell 318k - 15th July 2023

17

Stage 8 - Hay on Wye to Gospel Pass Bottom - CATTLE GRID 12.3km

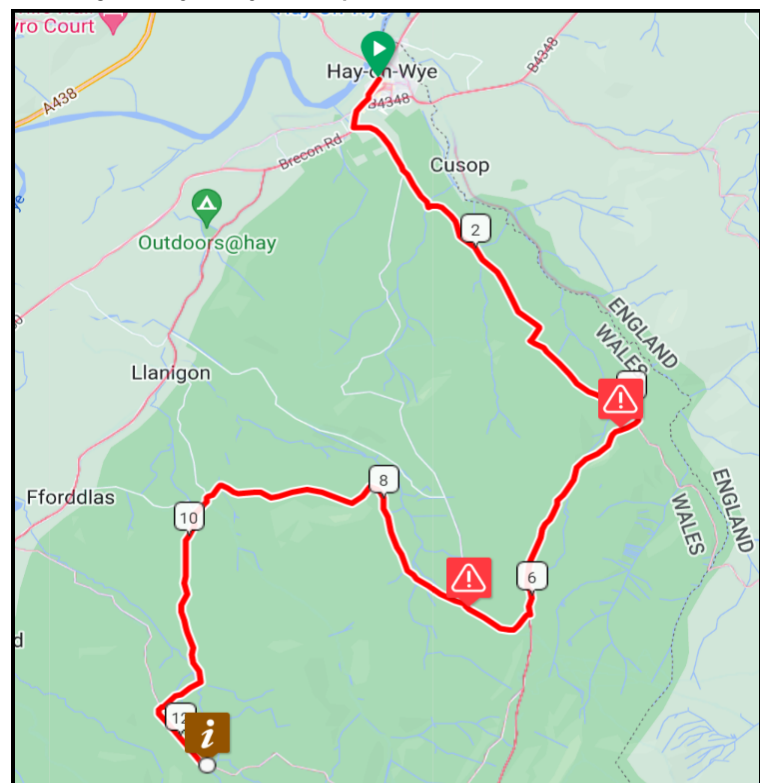
Dist	Dir	Instruction	Next
223.18	←	L \$ NCN 42, (CAPRL-Y-FFIN 8m), [Forest Rd]	3.85
227.03	↑	CAUTION - CATTLE GRID SO@CG No \$	1.85
228.88	→	R No \$, (Nr \$ NCN 42), (DESCEND)	0.59
229.47	↑	CAUTION - CATTLE GRID SO@CG No \$, Then, IMM L No \$	2.85
232.32	←	L@T No \$	0.20
232.52	↖	BL \$ UFHGV, (RHB), (TRI)	1.46
233.98	→	R@T No \$, (Nr \$ DE on L), (NRM)	0.40
234.38	←	L@T \$ NCN 42, (CAPEL-yYFFIN 7m), (NRM)	0.65
235.03	☑	INFO CONTROL - CATTLE GRID	0.00

12.3km Distance +524m / -276m

Devil's Hell 318k - 15th July 2023

18

Stage 8 - Hay on Wye to Gospel Pass Bottom - CATTLE GRID 12.3km



12.3km Distance +524m / -276m

Devil's Hell 318k - 15th July 2023

18

Stage 9 - Gospel Pass Bottom - CATTLE GRID to Gospel Pass Top 4.2km

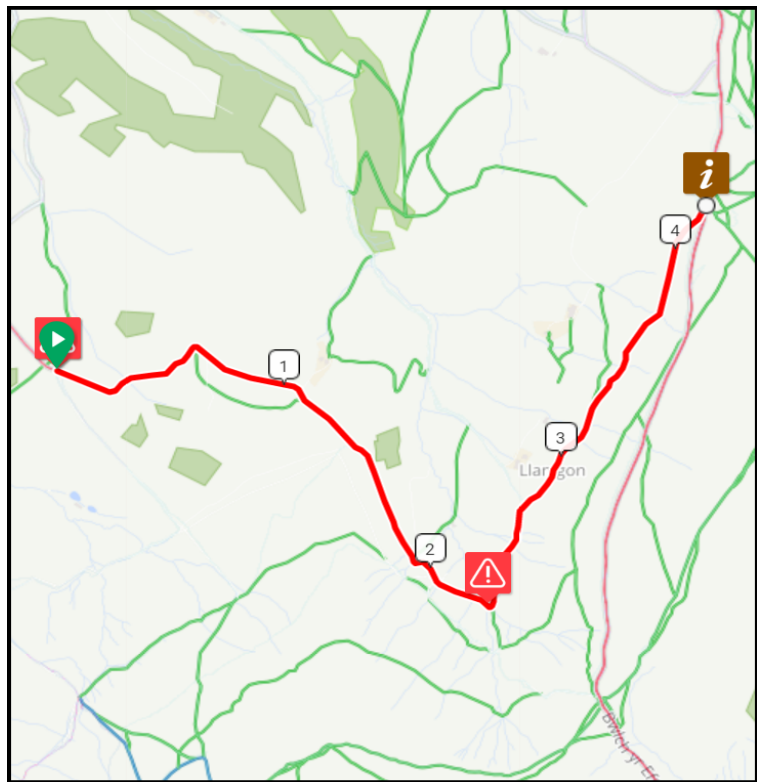
Dist	Dir	Instruction	Next
235.03	↑	CAUTION - CATTLE GRID SO@CG No \$	2.29
237.32	↖	CAUTION - FORD DOUBLE FORD, (LHB)	1.94
239.26	→	R@TRI \$ CAPEL-y-FFIN, Then IMM	0.01
239.27	☑	INFO CONTROL - GOSPEL PASS	3.66

4.2km Distance +142m / -9m

Devil's Hell 318k - 15th July 2023

19

Stage 9 - Gospel Pass Bottom - CATTLE GRID to Gospel Pass Top 4.2km



4.2km Distance +142m / -9m

Devil's Hell 318k - 15th July 2023

19

Stage 10 - Gospel Pass Top to Abergavenny 28.4km

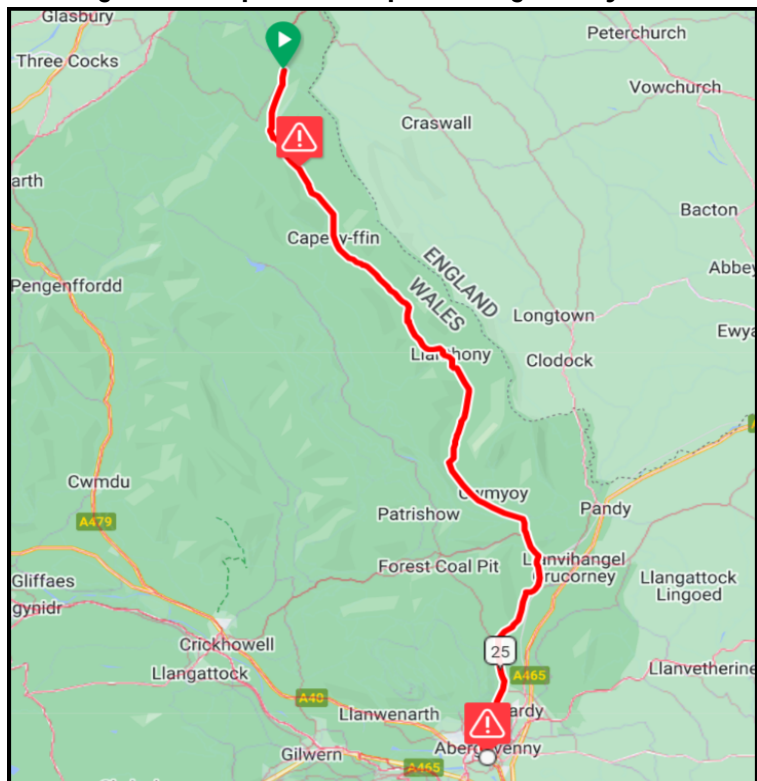
Dist	Dir	Instruction	Next
242.93	↑	CAUTION - CATTLE GRID SO@CG No \$	16.90
259.83	→	R \$ NCN 42	1.15
260.98	→	R@TRI \$ NCN 42, (PANTYGELLI 1½m)	6.11
267.09	←	L@T \$ GW	0.23
267.32	→	R \$ NCN 42, [King St]	0.12
267.44	→	R@T No \$	0.08
267.52	↑	CAUTION - BARRIERS SO \$ Cyclists, (JOIN CW)	0.04
267.56	←	L@T \$ Town Hall, (NRM)	0.04
267.60	↗	BR \$ NCN 42	0.06

28.4km Distance +232m / -643m

Devil's Hell 318k - 15th July 2023

20

Stage 10 - Gospel Pass Top to Abergavenny 28.4km



28.4km Distance +232m / -643m

Devil's Hell 318k - 15th July 2023

20

Stage 10 - Gospel Path Top to Abergavenny (Cont) 28.4km

Dist	Dir	Instruction	Next
267.66	☑	FREE CONTROL - ABERGAVENNY	0.06

28.4km Distance +232m / -643m

Devil's Hell 318k - 15th July 2023

2 1

Stage 10 - Gospel Path Top to Abergavenny (Cont) 28.4km



28.4km Distance +232m / -643m

Devil's Hell 318k - 15th July 2023

2 1

Stage 11 - Abergavenny to Tumble Summit 8.2km

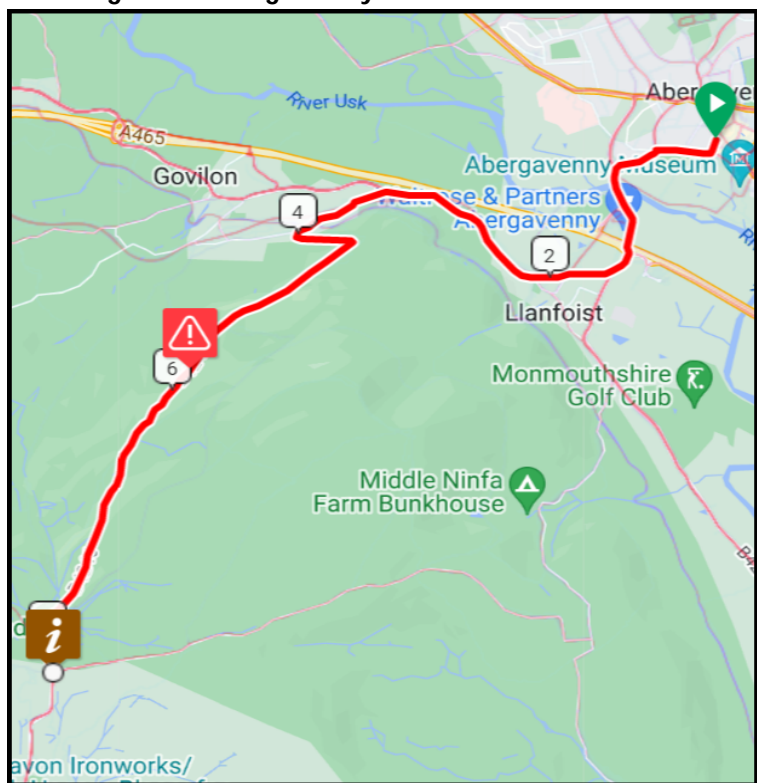
Dist	Dir	Instruction	Next
267.72	↑	SO \$ NCN 42, (EXIT CW)	0.04
267.76	→	R@T No \$, [Tudor St]	0.35
268.11	←	L@T \$ GW	0.29
268.40	←	1E RBT \$ LLANFOIST A4143	0.29
268.69	↑	1E RBT No \$	0.33
269.02	↑	2E RBT \$ LLANFOIST, Then 2E mRBT \$ Govilon	1.95
270.97	←	L \$ Blaenavon 4m, (Obscured)	2.50
273.47	↑	CAUTION - CATTLE GRID SO@CG No \$	2.40
275.87	☑	INFO CONTROL - TUMBLE SUMMIT	0.01

8.2km Distance +537m / -1005m

Devil's Hell 318k - 15th July 2023

2 2

Stage 11 - Abergavenny to Tumble Summit 8.2km



8.2km Distance +537m / -1005m

Devil's Hell 318k - 15th July 2023

2 2

Stage 12 - Tumble Summit to Chepstow 42.3km

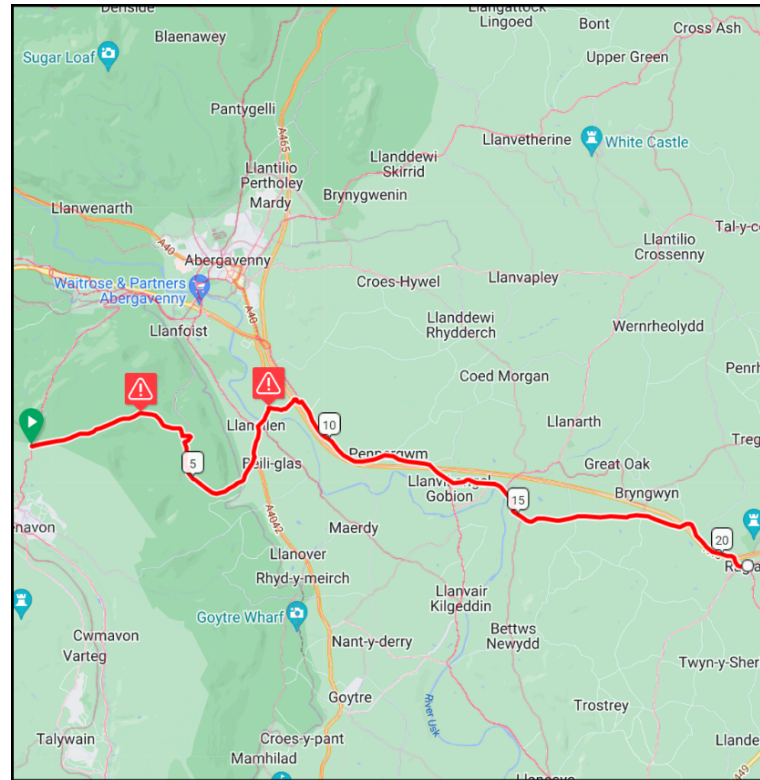
Dist	Dir	Instruction	Next
275.88	←	IMM L \$ TUMBLE SUMMIT, (TRI)	2.56
278.44	↑	CAUTION - CATTLE GRID SO@CG No \$	1.37
279.81	←	R@T No \$, (NRM), (\$ 3T - Opp Dir)	0.23
280.04	←	L No \$, (Nr \$ Dead End), (NRM)	2.74
282.78	←	L@T \$ GW	1.20
283.98	→	CAUTION - BUSY - LOOK R \$ Flood	0.86
284.84	→	R@T No \$, (The Hardwick PH)	11.35
296.19	↑	2E RBT \$ RAGLAN ¼m	0.41
296.60	→	R \$ DEVAUDEN 8m	10.00

42.3km Distance +539m / -1008m

Devil's Hell 318k - 15th July 2023

2 3

Stage 12 - Tumble Summit to Chepstow 42.3km



42.3km Distance +539m / -1008m

Devil's Hell 318k - 15th July 2023

2 3

Stage 12 - Tumble Summit to Chepstow (Cont) 42.3km

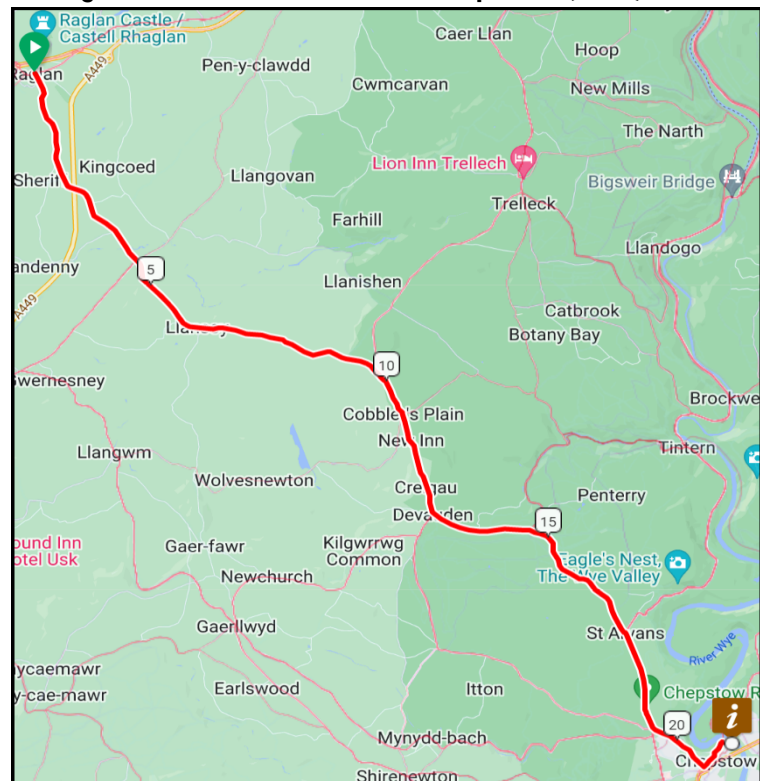
Dist	Dir	Instruction	Next
306.60	→	R@T \$ DEVAUDEN 1½m	7.50
314.10	→	R@T \$ CHEPSTOW 2m	1.61
315.71	↑	1E RBT No \$	0.39
316.10	←	1E RBT \$ TOWN CENTRE B4293	1.27
317.37	←	L@TL \$ 11'0", (Road Closed), (UNDER ARCH), Then IMM L \$ OW	0.23
317.60	←	L@T \$ NCN 42, (OW)	0.33
317.93	→	R@T \$ Newport 17m	0.16
318.09	←	L No \$	0.04
318.13	🏠	CONTROL - CHEPSTOW FINISH	🏠

42.3km Distance +539m / -1008m

Devil's Hell 318k - 15th July 2023

2 4

Stage 12 - Tumble Summit to Chepstow (Cont) 42.3km



42.3km Distance +539m / -1008m

Devil's Hell 318k - 15th July 2023

2 4

Stage 1 - Chepstow to Abergavenny 42.4km

Dist	Dir	Instruction	Next
0.04	←	L \$ OW & FOLLOWS OWS	0.49
0.53	→	R@T \$ TOWN CENTRE	0.06
0.59	←	L \$ PEDESTRIAN ZONE	0.19
0.78	→	R No \$, (AFTER ARCH), [Welsh St]	1.20
1.98	→	3E RBT \$ TINTERN A466	0.38
2.36	↑	2E RBT \$ A466	6.89
9.25	←	L \$ NCN 32, (Raglan), [Forge St]	2.30
11.55	↗	BR \$ NCN 32, (Raglan), (BRIDGE)	1.24
12.79	←	L \$ Raglan 9m	1.16

42.4km Distance +731m / -667m
Devil's Hell 318k - 15th July 2023

①

Stage 1 - Chepstow to Abergavenny (Cont) 42.4km

Dist	Dir	Instruction	Next
13.95	→	R@T \$ LLANISHEN 1m, (NRM)	2.11
16.06	→	R@T \$ Trelech	0.07
16.13	↖	BL \$ VILLAGE HALL	4.97
21.10	←	L@T No \$, (\$ Llangovan 3m - Opp Dir - OBS)	1.05
22.15	→	R@X \$ Raglan 3m	2.20
24.35	←	L No \$, (Opp Bannut Tree)	0.28
24.63	↗	CAUTION - LOOK BR No \$, (TRI)	1.90
26.53	→	R@T \$ Raglan 1m	0.11
26.64	←	L No \$, (\$ NCN 423 - Opp Dir - Obscured)	1.71

42.4km Distance +731m / -667m
Devil's Hell 318k - 15th July 2023

②

Stage 1 - Chepstow to Abergavenny (Cont) 42.4km

Dist	Dir	Instruction	Next
28.35	→	R@T No \$, (Castle View Farm)	2.41
30.76	→	R@T No \$, (Opp \$ Walk), (NRM)	0.73
31.49	←	L@STGX No \$, (\$ Clytha Hill 1m - Opp Dir)	8.81
40.30	↗	CAUTION - BUSY - LOOK KR@RBT \$ ALL TRAFFIC	0.32
40.62	→	CAUTION - BUSY - LOOK 3E RBT \$ ABERGAVENNY A40	1.48
42.10	←	L \$ OW, [Lower Castle St]	0.09
42.19	→	R@T \$ NCN 42, [Castle St]	0.16
42.35	→	R \$ NCN 42	0.03
42.38	↖	BL \$ NCN 42, (PEDESTRIAN ZONE), (JOIN CW)	0.01

42.4km Distance +731m / -667m
Devil's Hell 318k - 15th July 2023

③

Stage 1 - Chepstow to Abergavenny (Cont) 42.4km

Dist	Dir	Instruction	Next
42.39	☑	FREE CONTROL - ABERGAVENNY	0.13

42.4km Distance +731m / -667m
Devil's Hell 318k - 15th July 2023

④

Stage 2 - Abergavenny to Nr Longtown 17.2km

Dist	Dir	Instruction	Next
42.52	↖	BL \$ NCN 42	0.04
42.56	→	R No \$, (Nr Coliseum)	0.04
42.60	↑	CAUTION - BOLLARDS SO No \$, (EXIT CW)	0.08
42.68	←	L No \$	0.12
42.80	←	L@T \$ No R	0.23
43.03	→	R \$ Leisure Centre, [Pen Y Pound]	6.10
49.13	←	L \$ NCN 42, (Cwmyoy 2¾m), (TRI)	1.15
50.28	→	R@T No \$, (\$ NCN 42 - Opp Dir)	0.97
51.25	←	L \$ LONGTOWN 6m	2.11

17.2km Distance +241m / -167m
Devil's Hell 318k - 15th July 2023

5

Stage 2 - Abergavenny to Nr Longtown (Cont) 17.2km

Dist	Dir	Instruction	Next
53.36	←	L@T \$ LONGTOWN	6.05
59.41	↗	BR \$ Michaelchurch / VILLAGE SHOP, (TRI)	0.18
59.59	→	R \$ VILLAGE SHOP, Then IMM	0.00
59.59	☑	INFO CONTROL - NR LONGTOWN	0.01

17.2km Distance +241m / -167m
Devil's Hell 318k - 15th July 2023

6

Stage 3 - Nr Longtown to Hay on Wye 19.1km

Dist	Dir	Instruction	Next
59.60	←	L No \$, (EXIT CP)	0.03
59.63	→	R \$ LONGTOWN VILLAGE, (TRI)	0.05
59.68	→	R@TRI \$ LONGTOWN CASTLE	14.92
74.60	→	R@TRI \$ HAY ON WYE 2½m	3.71
78.31	→	R@T \$ NCN 42, (TOWN CENTRE)	0.29
78.60	↗	BR \$ UFLV, (OW), (Eff SO)	0.09
78.69	☑	FREE CONTROL - HAY ON WYE	0.07

19.1km Distance +396m / -429m
Devil's Hell 318k - 15th July 2023

7

Stage 4 - Hay on Wye to Clun 49km

Dist	Dir	Instruction	Next
78.76	←	L@T No \$, (Opp 43 Lion St)	0.08
78.84	→	R@T No \$, (CLOCK TOWER)	0.10
78.94	←	L \$ CLYRO 1m	2.00
80.94	→	R@T \$ Hereford A438, Then	0.00
80.94	←	IMM L \$ Except for Access	0.44
81.38	←	L \$ Newchurch 5m	0.22
81.60	←	L \$ GREAT GWERNFYTHAN ¾m	1.46
83.06	↑	SO@GATE No \$, (Open Gate if Closed)	0.46
83.52	↗	BR@T No \$	2.99

49km Distance +1248m / -1164m
Devil's Hell 318k - 15th July 2023

8

Stage 4 - Hay on Wye to Clun (Cont) 49km

Dist	Dir	Instruction	Next
86.51	→	R \$ RHOSGOCH	0.28
86.79	→	R@T No \$, (\$ Rhosgoch Hoilday Pk - Opp Dir)	12.80
99.59	←	L \$ Dolyhir ½m	0.20
99.79	→	R \$ PENCRAIG ½m	2.11
101.90	←	L@T No \$	0.12
102.02	→	CAUTION - LOOK R \$ Evenjobb 2m	8.09
110.11	↑	SOX \$ KNIGHTON 3½m	2.94
113.05	←	L@T \$ KNIGHTON 2m, (B4355)	2.78
115.83	←	L@T \$ CLUN 7m	0.29

49km Distance +1248m / -1164m
Devil's Hell 318k - 15th July 2023

9

Stage 4 - Hay on Wye to Clun (Cont) 49km

Dist	Dir	Instruction	Next
116.12	→	R \$ CLUN 7m	11.53
127.65	↖	BL \$ Bishops Castle, (TRI), [Market PI]	0.03
127.68	☑	FREE CONTROL - CLUN	0.04

49km Distance +1248m / -1164m
Devil's Hell 318k - 15th July 2023

10

Stage 5 - Clun to Abberycwmhir 40.1km

Dist	Dir	Instruction	Next
127.72	↖	BL No \$, (Eff SO), [The Sq], Then SO@T \$ Knighton A488	0.15
127.87	→	R \$ Newtown B4368	8.22
136.09	←	L \$ BEGUILDY	0.23
136.32	↖	BL No \$, (BRIDGE), (Eff SO)	0.57
136.89	→	R No \$	1.19
138.08	↑	SOX \$ QUABBS ½m	1.01
139.09	↑	SOX \$ BEGUILDY 1¼m, (Obscured)	1.88
140.97	←	L@TRI \$ BEGUILDY ½m	0.28
141.25	→	R@T \$ Newtown 13m, (B4355)	2.67

40.1km Distance +812m / -734m
Devil's Hell 318k - 15th July 2023

11

Stage 5 - Clun to Abberycwmhir (Cont) 40.1km

Dist	Dir	Instruction	Next
143.92	←	L \$ Llanbister 8m	8.36
152.28	→	R@T \$ Llanbister	0.83
153.11	↗	CAUTION - LOOK - CG & BRHB BR \$ NCN 825, (Llanbadarnfyndd 5½m)	1.52
154.63	↖	BL \$ NCN 825	1.27
155.90	↑	CAUTION - CLOSED GATE SO@GATE No \$	0.35
156.25	↑	CAUTION - CLOSED GATE SO@GATE No \$	1.27
157.52	←	L@T \$ NCN 825, (Llanbister 1m)	0.01
157.53	→	R \$ NCN 825, ((A483) ½m)	0.67
158.20	→	CAUTION - 'A ROAD' - LOOK R@T \$ NCN, (GW)	0.30

40.1km Distance +812m / -734m
Devil's Hell 318k - 15th July 2023

12

Stage 5 - Clun to Abberycwmhir (Cont) 40.1km

Dist	Dir	Instruction	Next
158.50	←	L \$ NCN 825, (Bwlchysarnau 4m)	3.11
161.61	←	L \$ Tynyberth	0.25
161.86	↑	CAUTION - CLOSED GATE SO@GATE No \$	1.09
162.95	↑	CAUTION - CLOSED GATE SO@GATE No \$	3.25
166.20	→	R@T \$ NCN 825, (GW), (NRM)	1.62
167.82	☑	INFO CONTROL - ABBERY-CWM-HIR	0.73

40.1km Distance +812m / -734m
Devil's Hell 318k - 15th July 2023

13

Stage 6 - Abberycwmhir to Nr Mantmel Assent Top 13.5km

Dist	Dir	Instruction	Next
168.55	↖	BL \$ NCN 825, (Rhayader 6m) (Eff SO)	4.01
172.56	←	L@T \$ Rhayader 3m, (NRM)	1.55
174.11	←	L \$ Nantmel 3m	4.51
178.62	←	CAUTION - 'A ROAD' - LOOK L@T \$ GW	0.09
178.71	↖	BL No \$	2.18
180.89	↑	CAUTION - CATTLE GRID SO@CG No \$	0.38
181.27	↑	CAUTION - CATTLE GRID SO@CG No \$	0.01
181.28	↑	R \$ LOW BRIDGE 1½m, Then IMM	0.01
181.29	☑	INFO CONTROL - NR MANTMEL @ ASCENT SUMMIT	3.03

13.5km Distance +353m / -252m
Devil's Hell 318k - 15th July 2023

14

Stage 7 - Nr Mantmel Assent Top to Hay on Wye 41.4km

Dist	Dir	Instruction	Next
184.32	←	CAUTION - 'A ROAD' - LOOK L@T No \$	2.99
187.31	→	3E RBT \$ Llandrindod Wells A483, Then L \$ UFHGV	0.81
188.12	←	L@T No \$, (NRM)	0.98
189.10	→	R@T \$ HUNDRED HOUSE 6m	3.44
192.54	↗	BR \$ HUNDRED HOUSE 5m, (NRM)	5.27
197.81	→	R@T \$ NCN 825, (HUNDRED HOUSE 2m)	1.15
198.96	←	L \$ UFLV	0.83
199.79	→	R@T No \$, (Opp PB)	2.12
201.91	→	R@T \$ NCN 825, (GW)	0.52

41.4km Distance +797m / -1072m
Devil's Hell 318k - 15th July 2023

15

Stage 7 - Nr Mantmel Assent Top to Hay on Wye (Cont) 41.4km

Dist	Dir	Instruction	Next
202.43	←	L \$ NCN 825, (Glascwm 4m)	1.75
204.18	→	CAUTION - BLHB - LOOK R \$ CREGINA ½m	3.42
207.60	←	BL \$ RHULEN ½m, (RHB)	0.70
208.30	↑	CAUTION - CATTLE GRID SO@CG No \$	4.57
212.87	↑	CAUTION - CATTLE GRID SO@CG No \$	0.70
213.57	→	R@TRI No \$, (Opp PH), Then	0.04
213.61	←	IMM L \$ CLYRO 4m	2.78
216.39	↑	CAUTION - CATTLE GRID SO@CG No \$	0.36
216.75	↑	CAUTION - CASTTLE GRID SO@CG No \$	2.74

41.4km Distance +797m / -1072m
Devil's Hell 318k - 15th July 2023

16

Stage 7 - Nr Mantmel Assent Top to Hay on Wye (Cont) 41.4km

Dist	Dir	Instruction	Next
219.49	→	R@T \$ CLYRO ½m	0.95
220.44	→	R@T \$ HAY	0.12
220.56	→	R@T \$ Brecon A438, Then	0.04
220.60	←	IMM L \$ HAY ON WYE 1½m	2.01
222.61	→	R@T \$ Brecon 16m	0.09
222.70	☑	FREE CONTROL - HAY ON WYE	0.48

41.4km Distance +797m / -1072m
Devil's Hell 318k - 15th July 2023

17

Stage 8 - Hay on Wye to Gospel Pass Bottom - CATTLE GRID 12.3km

Dist	Dir	Instruction	Next
223.18	←	L \$ NCN 42, (CAPRL-Y-FFIN 8m) [Forest Rd]	3.85
227.03	↑	CAUTION - CATTLE GRID SO@CG No \$	1.85
228.88	→	R No \$, (Nr \$ NCN 42), (DESCEND)	0.59
229.47	↑	CAUTION - CATTLE GRID SO@CG No \$, Then IMM L No \$	2.85
232.32	←	L@T No \$	0.20
232.52	↖	BL \$ UFHGV, (RHB), (TRI)	1.46
233.98	→	R@T No \$, (Nr \$ DE on L), (NRM)	0.40
234.38	←	L@T \$ NCN 42, (CAPEL-yYFFIN 7m) (NRM)	0.65
235.03	☑	INFO CONTROL - CATTLE GRID	0.00

12.3km Distance +524m / -276m
Devil's Hell 318k - 15th July 2023

18

Stage 9 - Gospel Pass Bottom - CATTLE GRID to Gospel Pass Top 4.2km

Dist	Dir	Instruction	Next
235.03	↑	CAUTION - CATTLE GRID SO@CG No \$	2.29
237.32	↖	CAUTION - FORD DOUBLE FORD, (LHB)	1.94
239.26	→	R@TRI \$ CAPEL-y-FFIN, Then IMM	0.01
239.27	☑	INFO CONTROL - GOSPEL PASS	3.66

4.2km Distance +142m / -9m
Devil's Hell 318k - 15th July 2023

19

Stage 10 - Gospel Pass Top to Abergavenny 28.4km

Dist	Dir	Instruction	Next
242.93	↑	CAUTION - CATTLE GRID SO@CG No \$	16.90
259.83	→	R \$ NCN 42	1.15
260.98	→	R@TRI \$ NCN 42, (PANTYGELLI 1½m)	6.11
267.09	←	L@T \$ GW	0.23
267.32	→	R \$ NCN 42, [King St]	0.12
267.44	→	R@T No \$	0.08
267.52	↑	CAUTION - BARRIERS SO \$ Cyclists, (JOIN CW)	0.04
267.56	←	L@T \$ Town Hall, (NRM)	0.04
267.60	↗	BR \$ NCN 42	0.06

28.4km Distance +232m / -643m
Devil's Hell 318k - 15th July 2023

20

Stage 10 - Gospel Path Top to Abergavenny (Cont) 28.4km

Dist	Dir	Instruction	Next
267.66	☑	FREE CONTROL - ABERGAVENNY	0.06

28.4km Distance +232m / -643m
Devil's Hell 318k - 15th July 2023

2 1

Stage 11 - Abergavenny to Tumble Summit 8.2km

Dist	Dir	Instruction	Next
267.72	↑	SO \$ NCN 42, (EXIT CW)	0.04
267.76	→	R@T No \$, [Tudor St]	0.35
268.11	←	L@T \$ GW	0.29
268.40	←	1E RBT \$ LLANFOIST A4143	0.29
268.69	↑	1E RBT No \$	0.33
269.02	↑	2E RBT \$ LLANFOIST, Then 2E mRBT \$ Govilon	1.95
270.97	←	L \$ Blaenavon 4m, (Obscured)	2.50
273.47	↑	CAUTION - CATTLE GRID SO@CG No \$	2.40
275.87	☑	INFO CONTROL - TUMBLE SUMMIT	0.01

8.2km Distance +537m / -1005m
Devil's Hell 318k - 15th July 2023

2 2

Stage 12 - Tumble Summit to Chepstow 42.3km

Dist	Dir	Instruction	Next
275.88	←	IMM L \$ TUMBLE SUMMIT, (TRI)	2.56
278.44	↑	CAUTION - CATTLE GRID SO@CG No \$	1.37
279.81	←	R@T No \$, (NRM), (\$ 3T - OPP DIR)	0.23
280.04	←	L No \$, (Nr \$ Dead End), (NRM)	2.74
282.78	←	L@T \$ GW	1.20
283.98	→	CAUTION - LOOK - BUSY R \$ Flood	0.86
284.84	→	R@T No \$, (The Hardwick PH)	11.35
296.19	↑	2E RBT \$ RAGLAN ¼m	0.41
296.60	→	R \$ DEVAUDEN 8m	10.00

42.3km Distance +539m / -1008m
Devil's Hell 318k - 15th July 2023

2 3

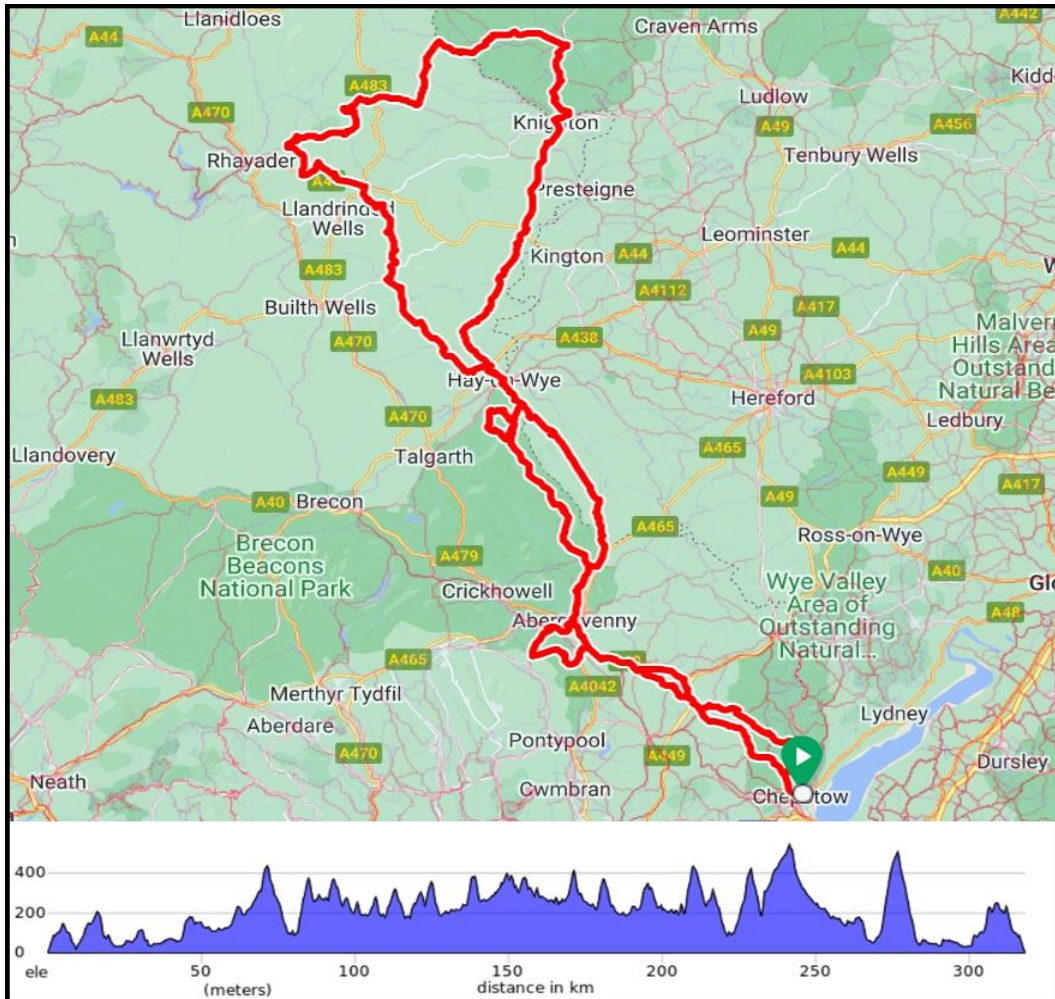
Stage 12 - Tumble Summit to Chepstow (Cont) 42.3km

Dist	Dir	Instruction	Next
306.60	→	R@T \$ DEVAUDEN 1½m	7.50
314.10	→	R@T \$ CHEPSTOW 2m	1.61
315.71	↑	1E RBT No \$	0.39
316.10	←	1E RBT \$ TOWN CENTRE B4293	1.27
317.37	←	L@TL \$ 11'0", (Road Closed), (UNDER ARCH), Then IMM L \$ OW	0.23
317.60	←	L@T \$ NCN 42, (OW)	0.33
317.93	→	R@T \$ Newport 17m	0.16
318.09	←	L No \$	0.04
318.13	🏠	CONTROL - CHEPSTOW FINISH	🏠

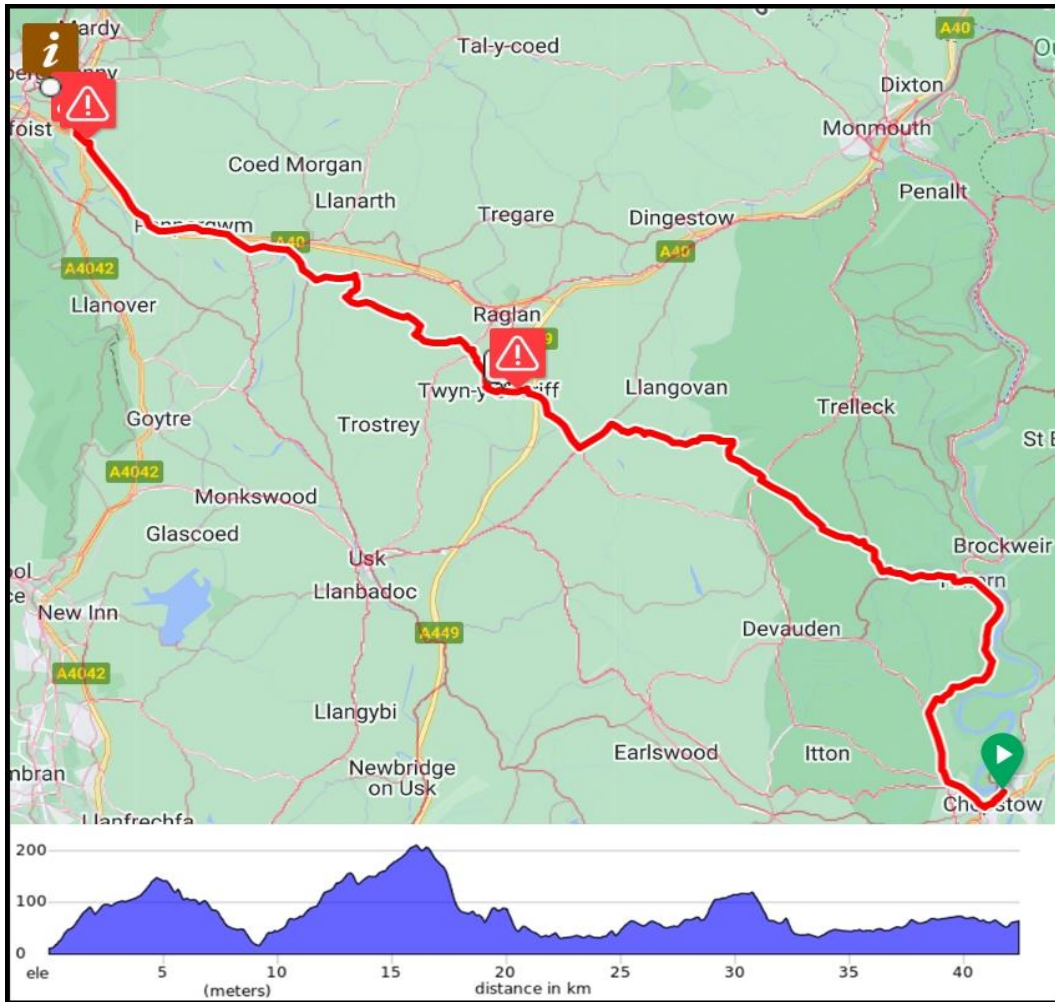
42.3km Distance +539m / -1008m
Devil's Hell 318k - 15th July 2023

2 4

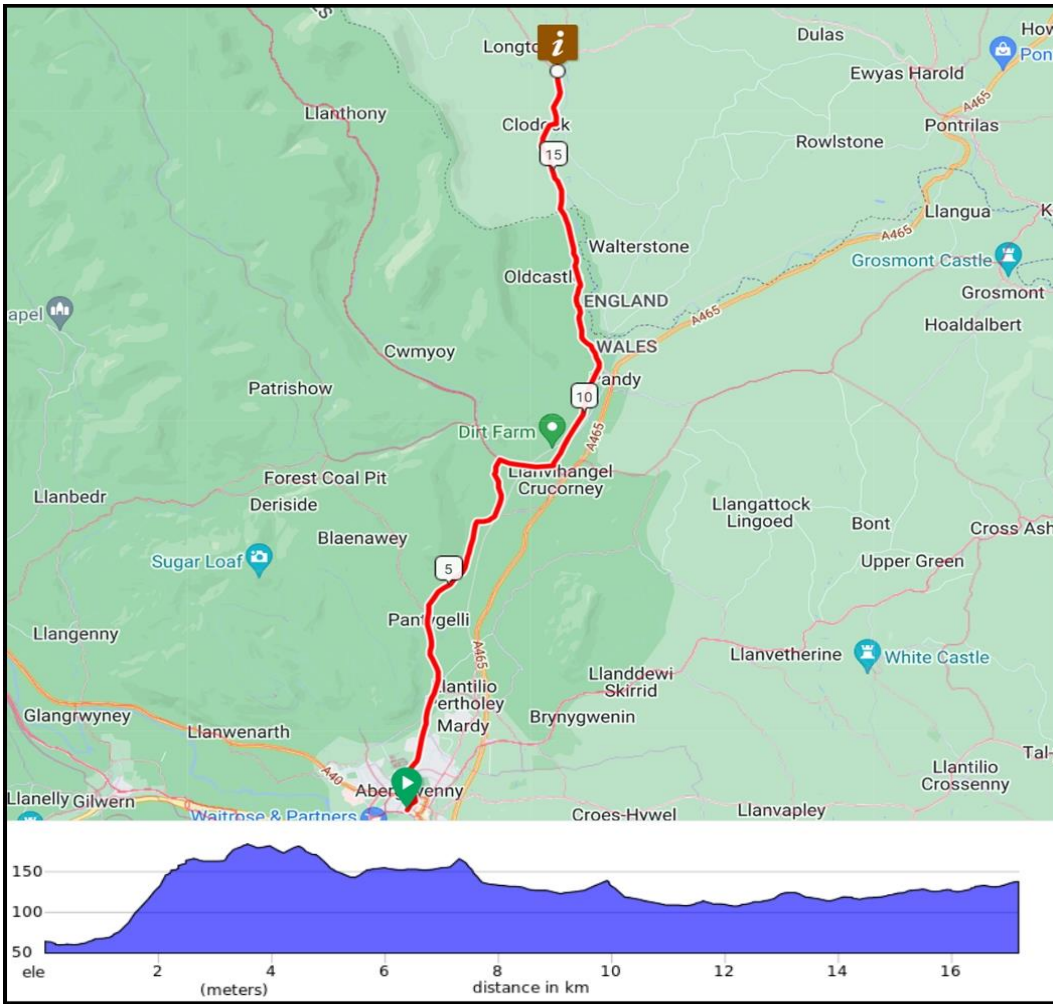
DEVIL'S HELL 319KM - FULL ROUTE



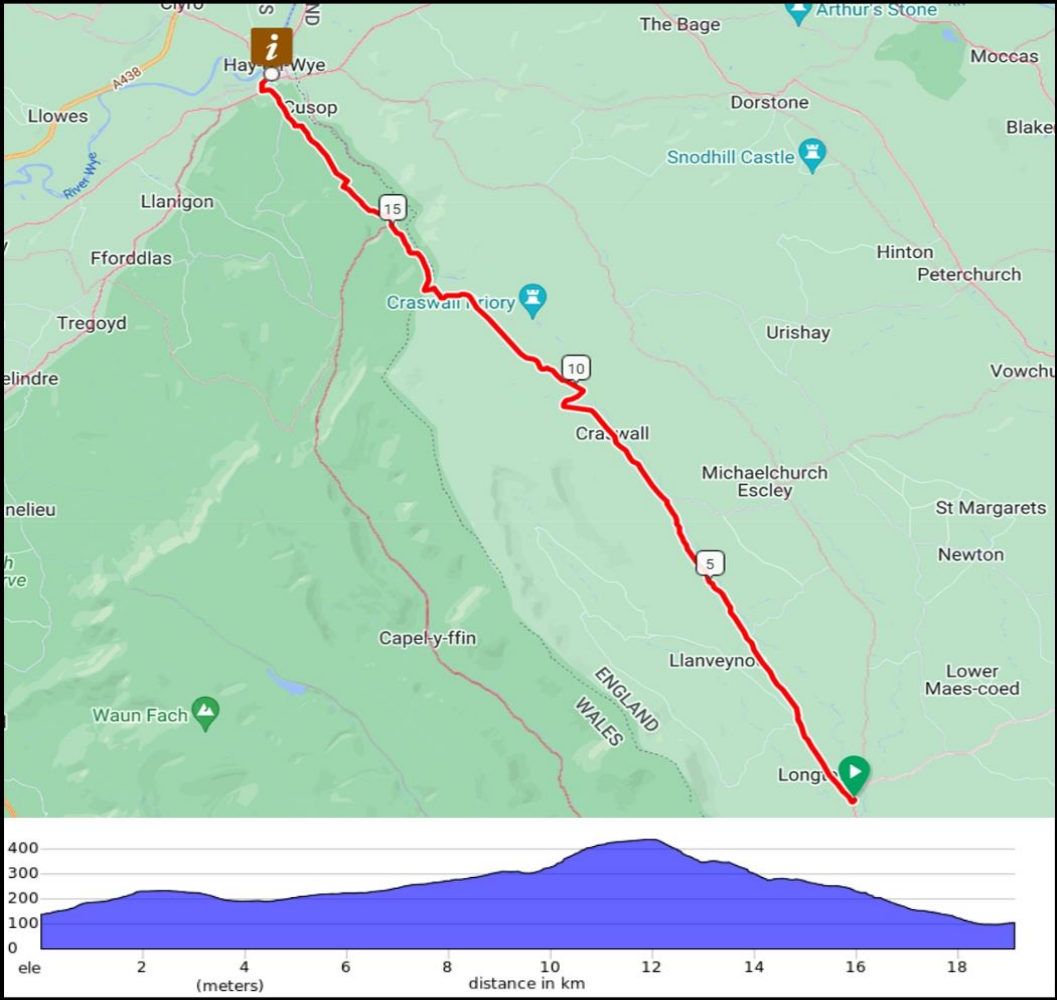
Stage 1 - Chepstow to Abergavenny 42.4km



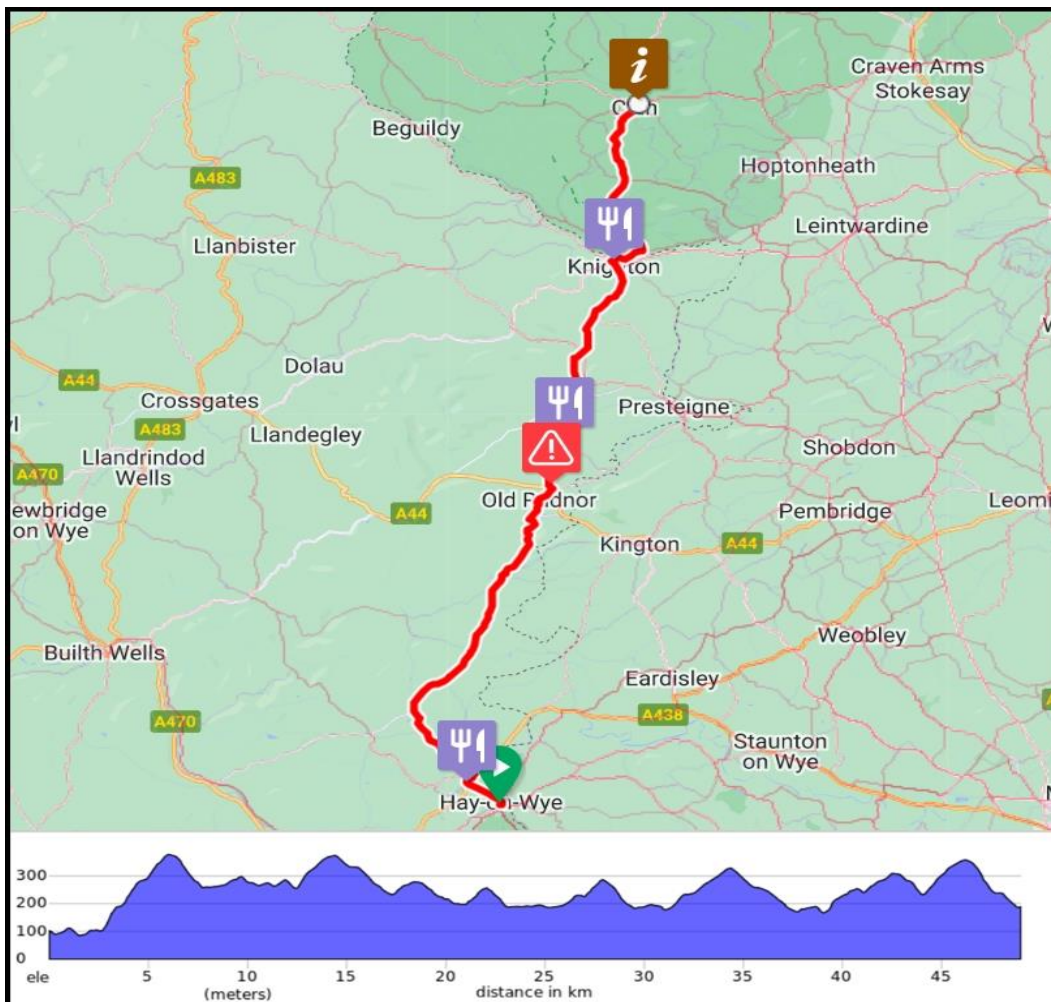
Stage 2 - Abergavenny to Nr Longtown 17.2km



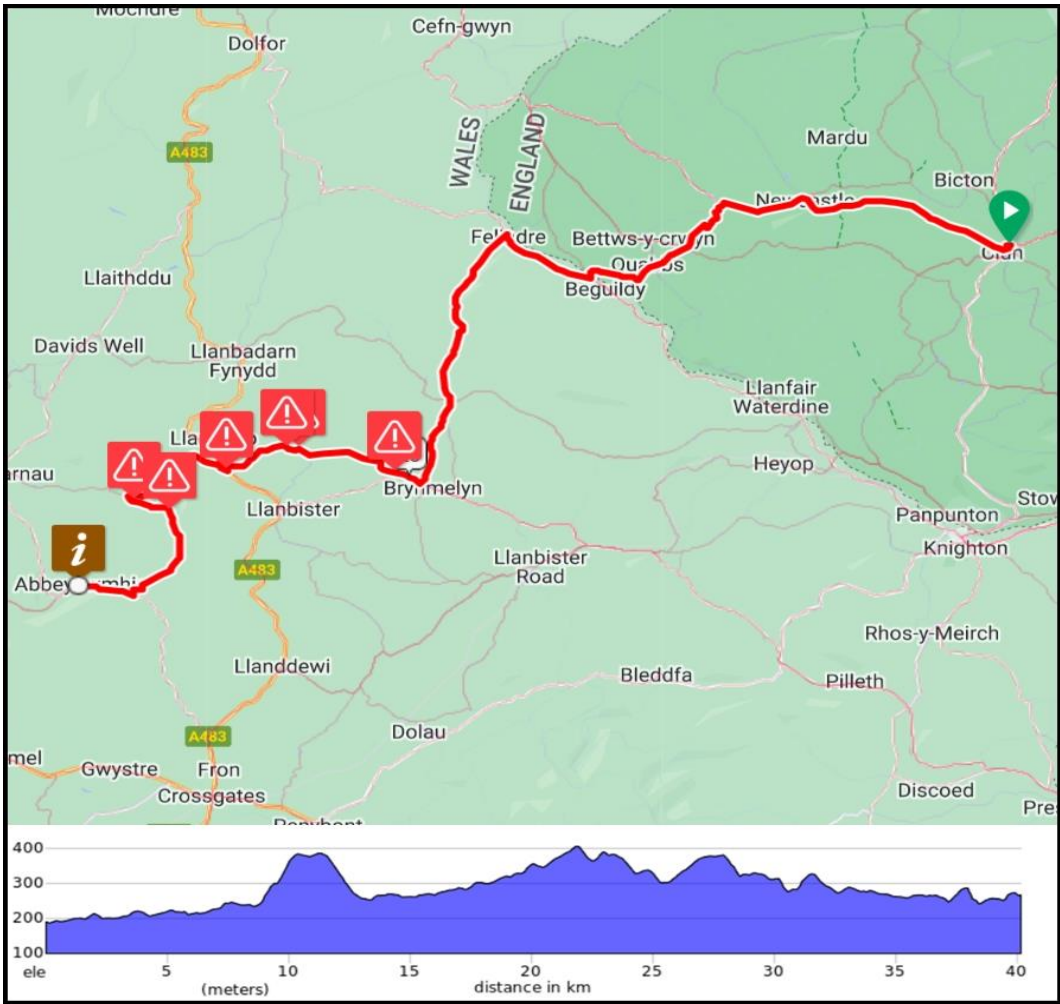
Stage 3 - Nr Longtown to Hay on Wye 19.1km



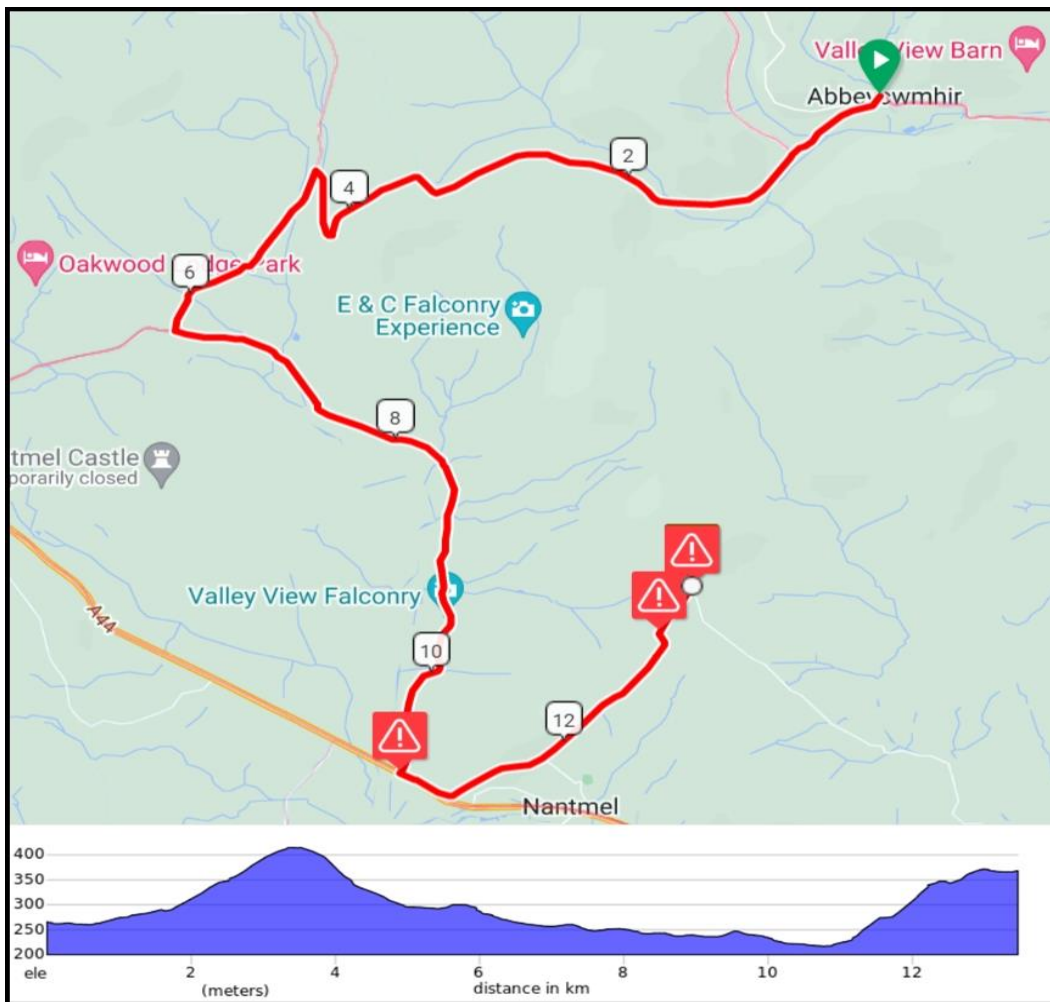
Stage 4 - Hay on Wye to Clun 49km



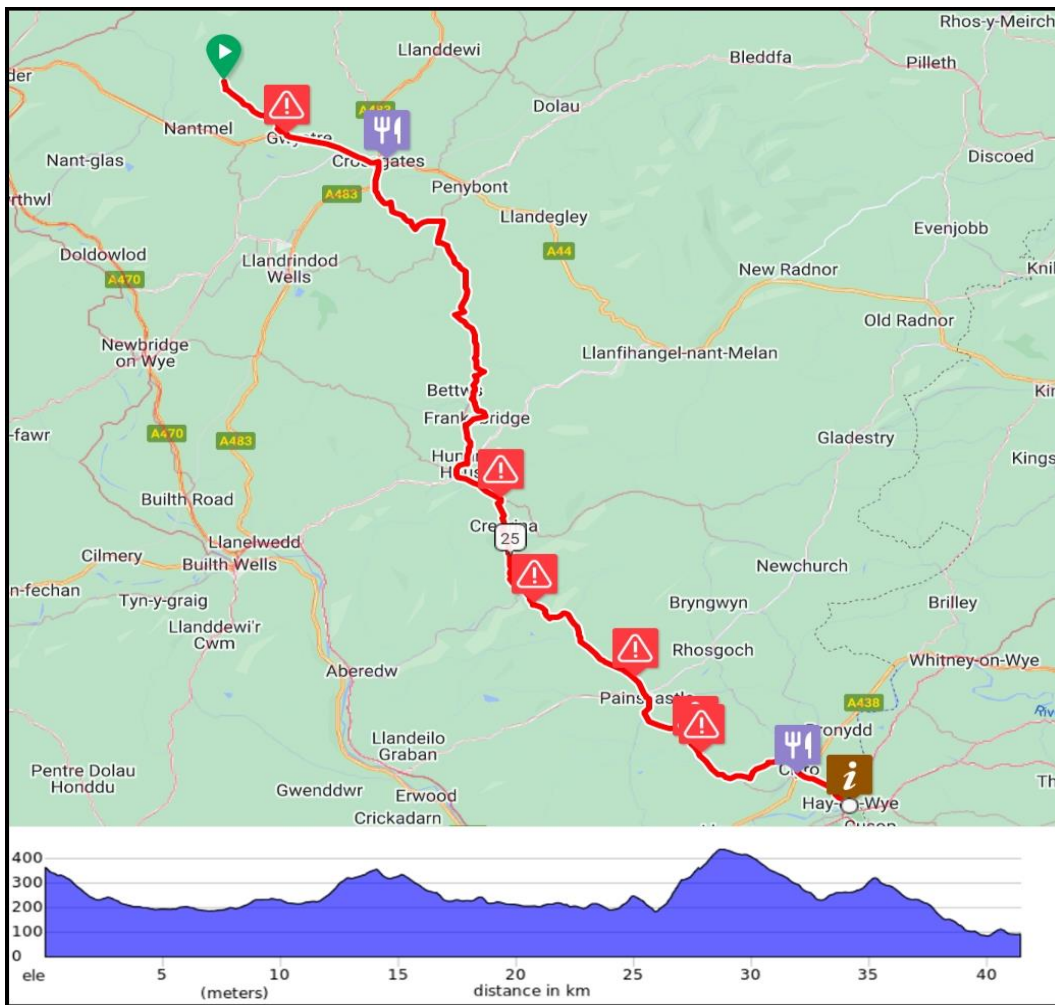
Stage 5 - Clun to Abberycwmhir 40.1km



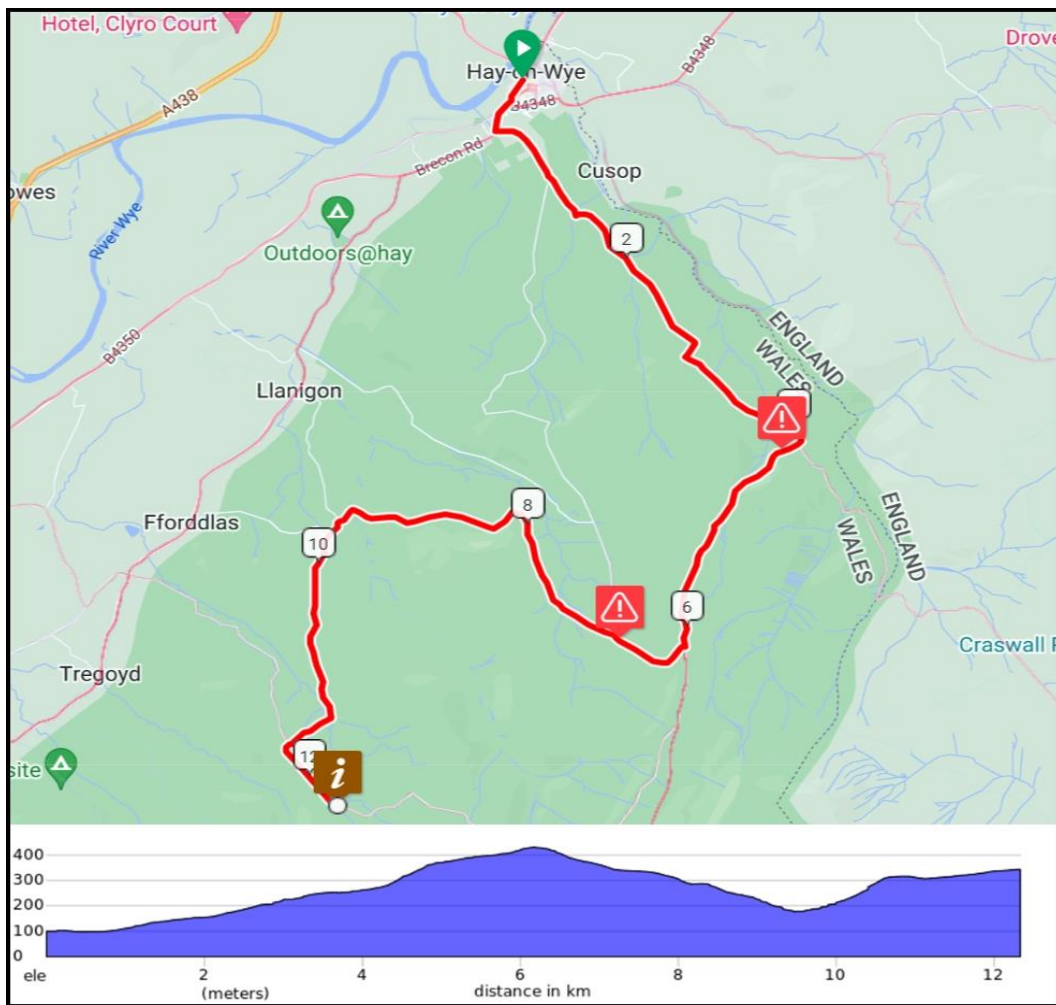
Stage 6 - Abbeycwmhir to Nr Mantmel Assent Top 13.5km



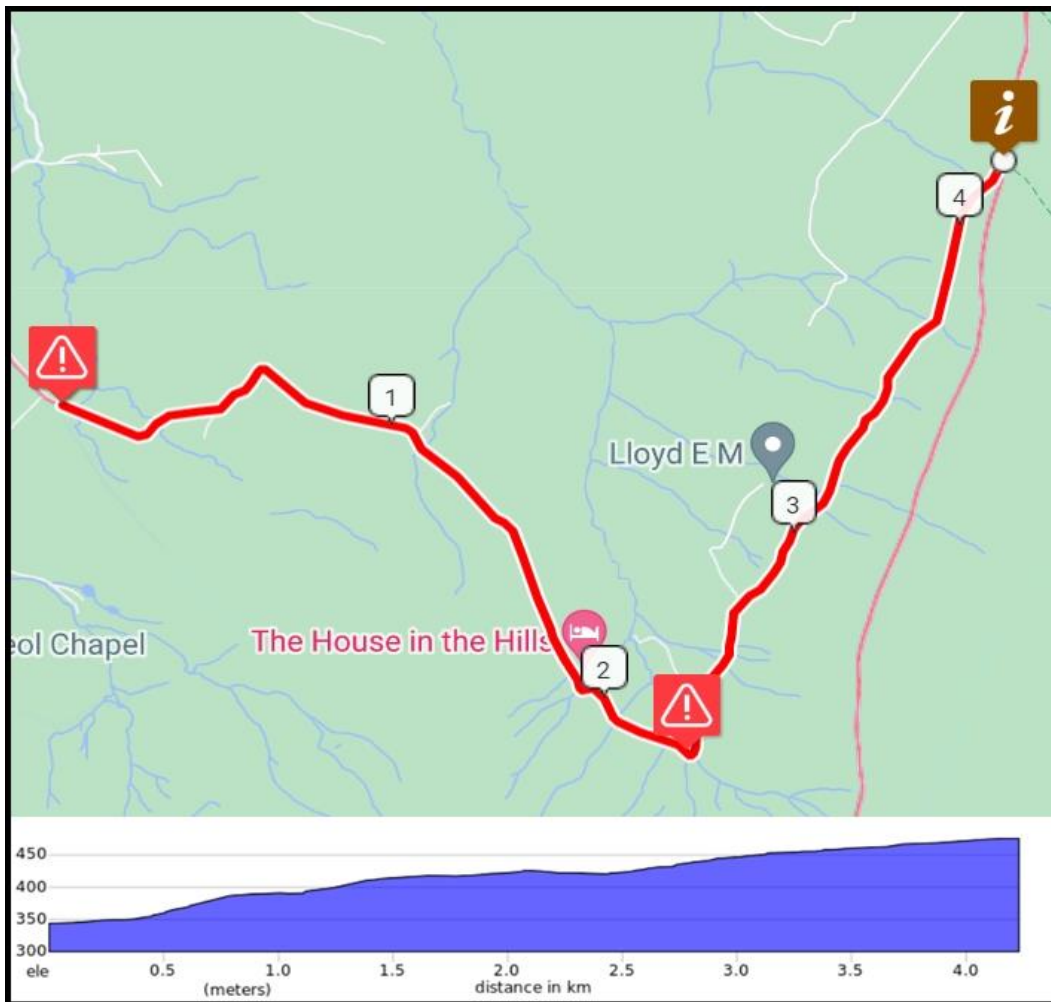
Stage 7 - Nr Mantmel Assent Top to Hay on Wye 41.4km



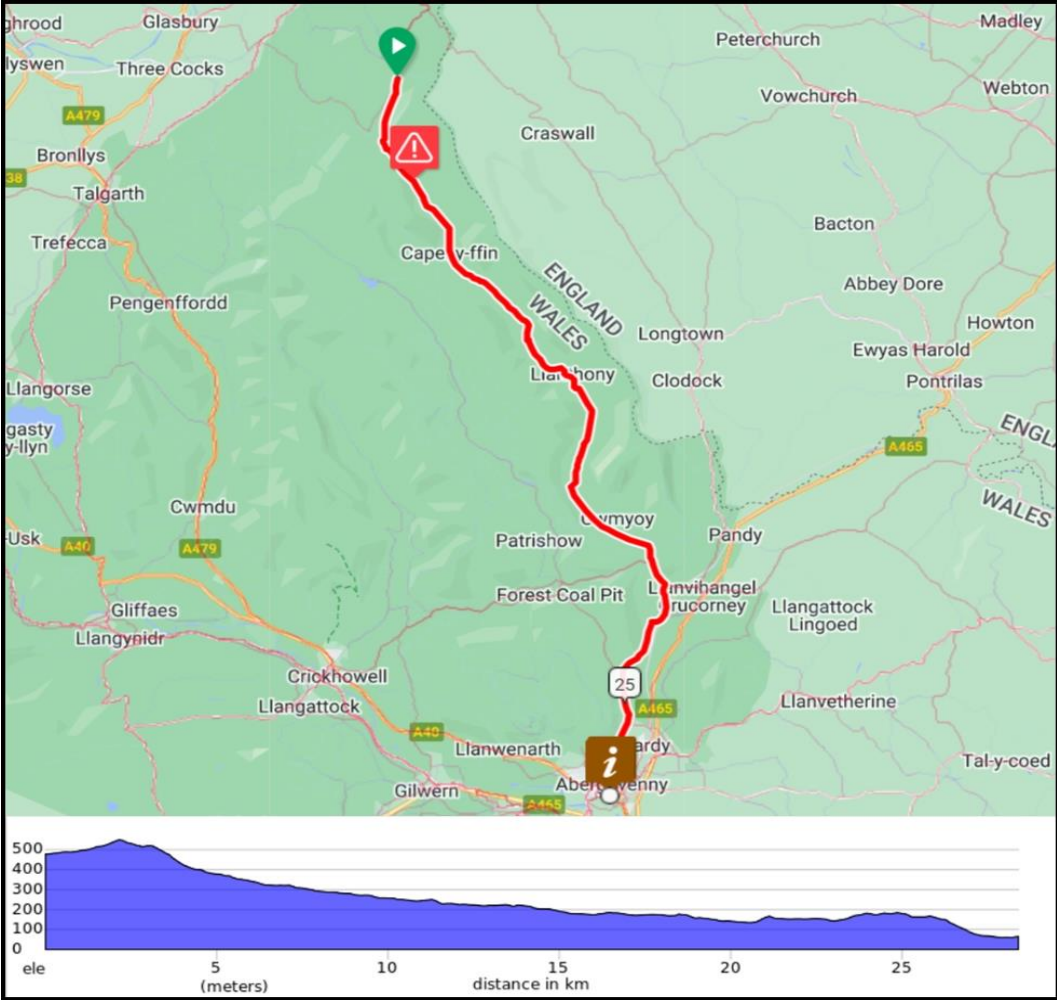
Stage 8 - Hay on Wye to Gospel Path Bottom - CATTLE GRID 12.3km



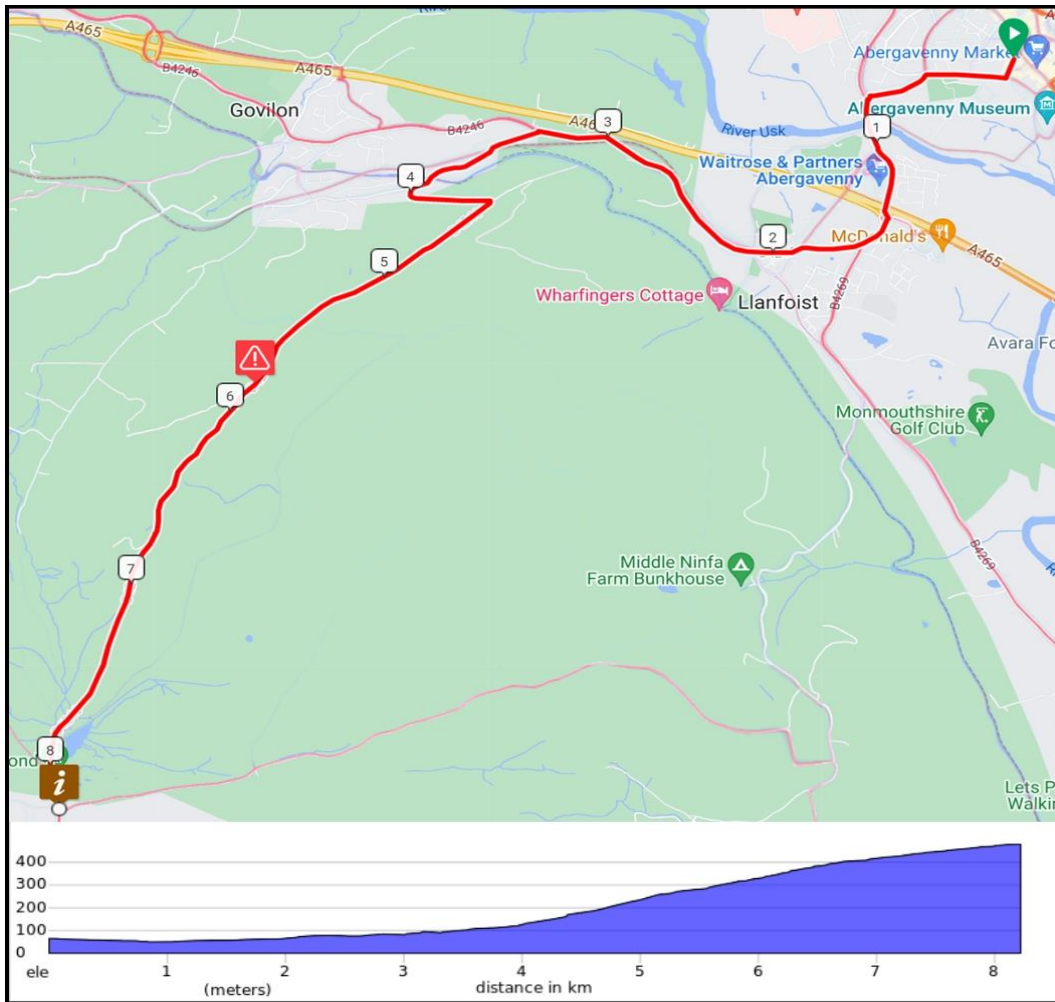
Stage 9 - Gospel Path Bottom - CATTLE GRID to Gospel Path Top 4.2km



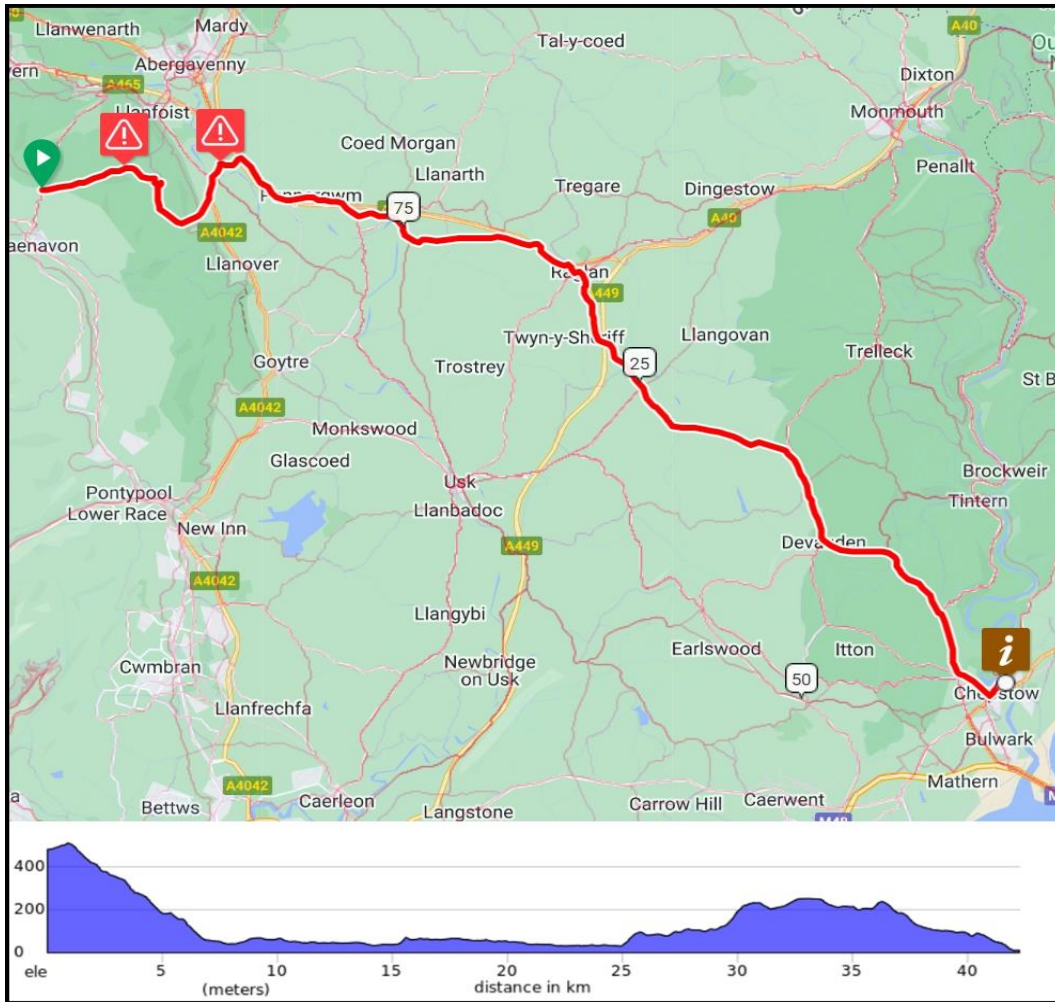
Stage 10 - Gospel Path Top to Abergavenny 28.4km



Stage 11 - Abergavenny to Tumble Summit 8.2km



Stage 12 - Tumble Summit to Chepstow 42.3km



Route Sheet Key		Route Sheet Key	
L or R	Turn Left or Right	IMM	Immediately
BL or BR	Bear Light or Right	Thru or Twrds	Through or Towards
(B)LHB or (B)LRH	(Blind) Left- or Right-Hand Bend	Opp	Opposite
{L + R} or {R + L}	Left then IMM Right or R IMM L	Eff	Effectively
T	T-junction	\$ or No \$	Signed or Not signed at Cue Point
X	Crossroads	\$ NCN	National Cycle Network Route
STGX	Staggered Crossroads	\$ GW	Give Way
SO	Straight On	\$ Tonne	Weight Limit Sign
SOX	Straight on at Crossroads	\$ No HGVs	Unsuitable for Heavy Goods Vehicles
		\$ HL	Height Limit
RBT	Roundabout	\$ OW	One Way
mRBT	Mini-Roundabout		
TL	Traffic Lights	PB	Post Box
CW	Cycle Way/Path, Traffic Free	SS	Service Station
LC	Level Crossing	CP	Car Park
Tri	Triangle	TB	Telephone Box
1E / 2E / 3E	Take 1st, 2nd or 3rd Exit	CG	Cattle Grid
() or []	Additional Info / Street Name	CAPITALS BOLD	Go Through Place