

Stage 1 - Warmley Waiting Room to Yatton 36.1km

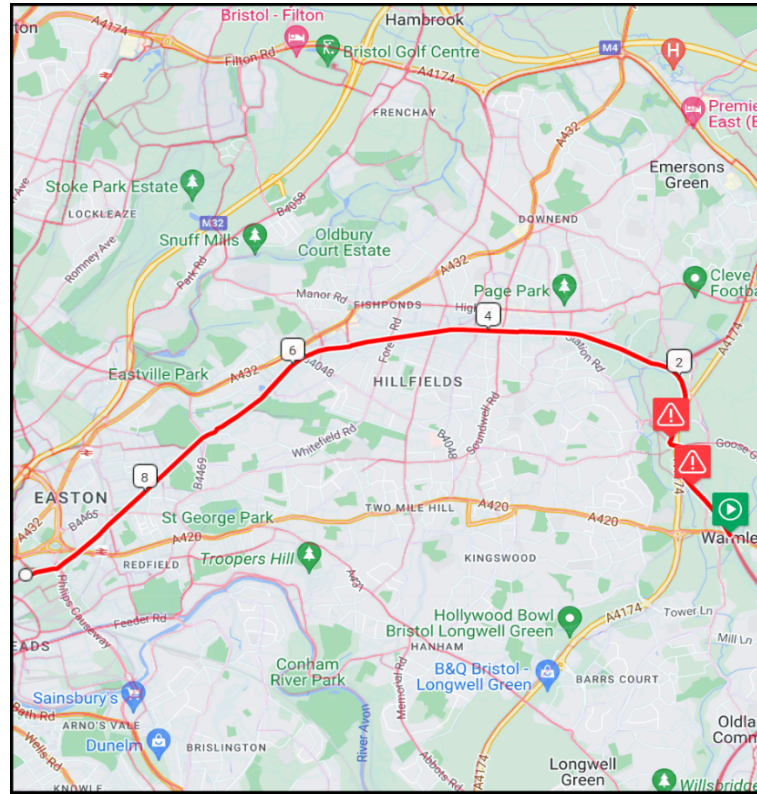
Dist	Dir	Instruction	Next
0.00	↑	EXIT CAFE - SO@WARMLEY WHEELERS	0.63
0.63	↑	CAUTION - CATTLE GRID SO@CG No \$	0.03
0.66	↗	KR No \$	0.44
1.10	←	L \$ NCN 4/(410), (BRISTOL 7m), (OVER BRIDGE)	0.09
1.18	→	R@T \$ RAILWAY PATH, (BRISTOL 7m), (NRM)	0.06
1.24	↑	CAUTION - CATTLE GRID SO@CG No \$	1.01
2.24	↖	BL No \$, (PLATFORM-TRI), (Eff SO), NRM)	7.13
9.38	↖	BL \$ NCN 4	0.14
9.52	↑	SO@(CW END) \$ NCN 4, (Broadmead (W)), (EXIT CW)	0.26

36.1km Distance +247m / -282m

Turn Back Time 110km - 30th September 2023

1

Stage 1 - Warmley Waiting Room to Yatton 36.1km



36.1km Distance +247m / -282m

Turn Back Time 110km - 30th September 2023

1

Stage 1 - Warmley Waiting Room to Yatton 36.1km (Cont)

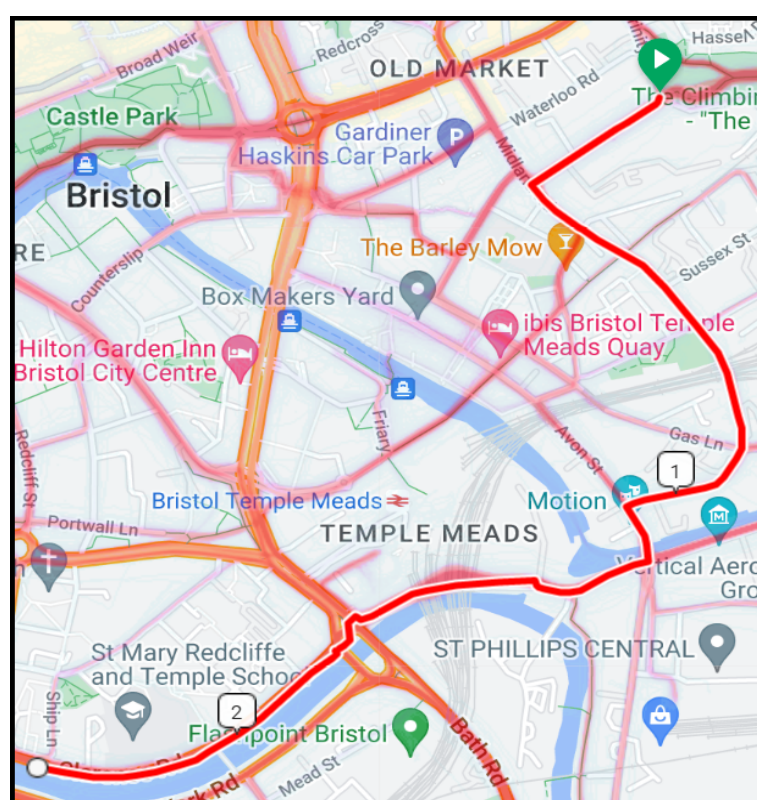
Dist	Dir	Instruction	Next
9.77	←	L@T \$ Kingsland Rd Trading Estate (Nr \$ Temple Meads - Opp Dir)	0.82
10.60	←	L@T \$ 30MPH, [Avon St]	0.11
10.70	→	R@TL \$ DEAD END	0.21
10.91	↖	BL \$ NCN 3, (JOIN CW), (Eff SO)	0.31
11.22	↑	SO@TL \$ NCN 3, (JOIN ISLAND 1), (ROBINS & DAY), Then	0.02
11.23	↖	IMM BL@TL No \$ (JOIN ISLAND 2), Then	0.03
11.26	↑	IMM R & SO@TL \$ NCN 3, (JOIN ISLAND 3), Then	0.03
11.29	↑	IMM L/R@TL \$ NCN 3, (CW - City Centre), [Clarence Rd]	0.57
11.86	↑	R/L \$ Bristol Airport, (EXIT CW), (Eff SO)	0.06

36.1km Distance +247m / -282m

Turn Back Time 110km - 30th September 2023

2

Stage 1 - Warmley Waiting Room to Yatton 36.1km (Cont)



36.1km Distance +247m / -282m

Turn Back Time 110km - 30th September 2023

2

Stage 1 - Warmley Waiting Room to Yatton 36.1km (Cont)

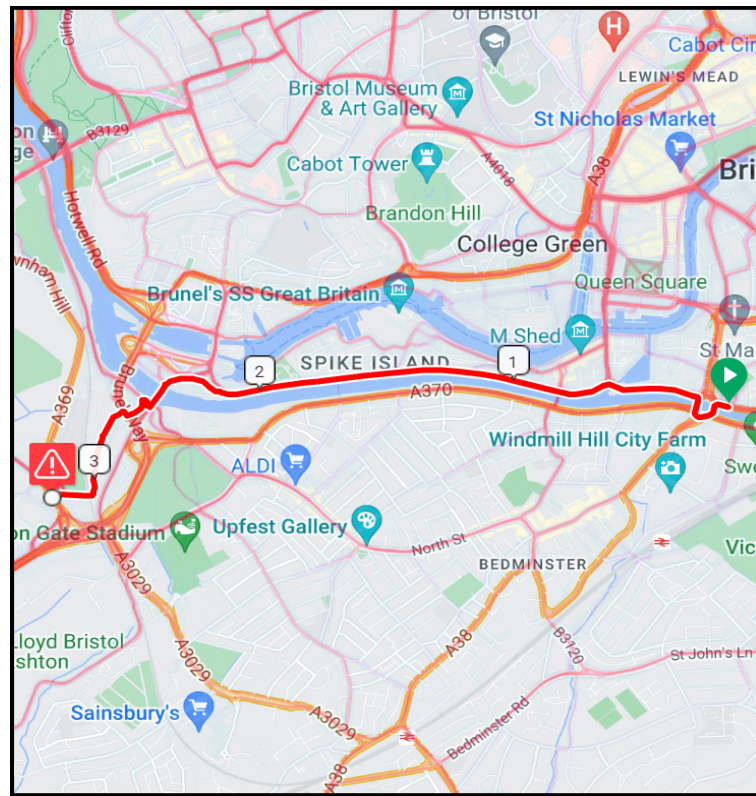
Dist	Dir	Instruction	Next
11.92	↑	CAUTION - LOOK 4E RBT \$ s.s. Great Britain, [Commerical Rd]	0.54
12.46	←	1E mBRT \$ s.s. Great Britain, [Cumberland Rd]	1.54
14.00	↖	BL@TL \$ EXCEPT BUSES & CYCLISTS, (DEAD END)	0.24
14.24	↑	SO@TL \$ 10MPH, Then	0.01
14.25	↖	IMM KL \$ NCN 33, (OVER BRIDGE), (JOIN CW)	0.11
14.36	→	R@TL \$ NCN 33/41	0.04
14.40	↖	BL \$ NCN 33/(334), (BCFC)	0.10
14.51	↑	BR/BL \$ NCN 33, (FESTIVAL WAY), (UNDER BRIDGE), (NRM)	0.58
15.09	←	CAUTION - 'A ROAD' - LOOK L@T No \$, (EXIT CW), (NRM)	0.10

36.1km Distance +247m / -282m

Turn Back Time 110km - 30th September 2023

3

Stage 1 - Warmley Waiting Room to Yatton 36.1km (Cont)



36.1km Distance +247m / -282m

Turn Back Time 110km - 30th September 2023

3

Stage 1 - Warmley Waiting Room to Yatton 36.1km (Cont)

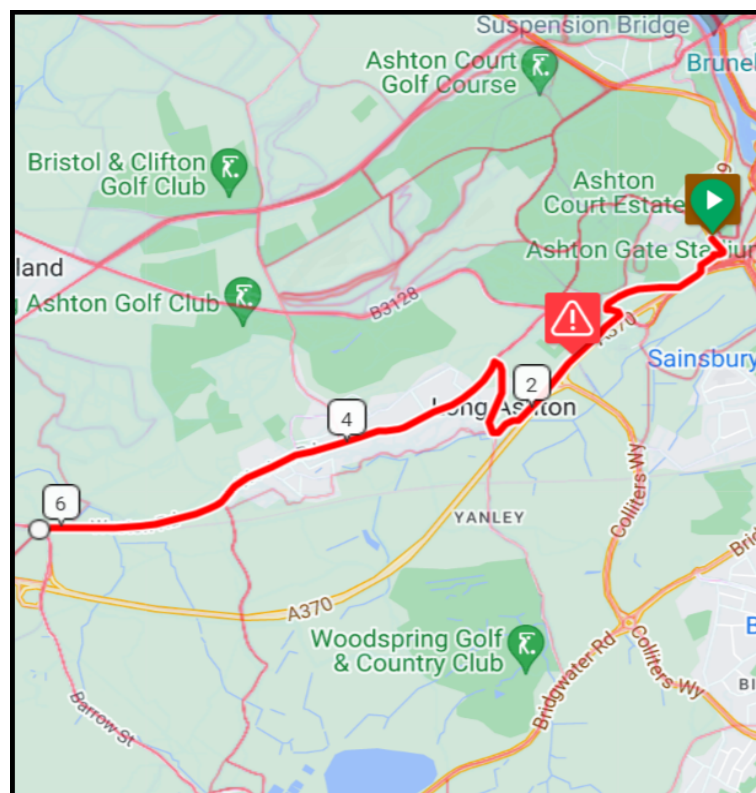
Dist	Dir	Instruction	Next
15.19	↗	3E RBT \$ ASHTON PARK SCHOOL, (GW@RBT EXIT), [Blackmoors Ln]	0.24
15.43	←	R \$ CYCLISTS, (JOIN CW)	0.68
16.11	↑	SO@TL No \$, Then	0.02
16.13	↑	IMM SO \$ NCN (334)/33, (FESTIVAL WAY)	0.53
16.65	↑	CAUTION - CATTLE GRIDS SO@CG'S \$ NCN 33, (CW-L. ASHTON ½m)	0.76
17.41	→	R@T No \$, (EXIT CW), (NRM)	0.53
17.94	←	L@T No \$, [Long Ashton Rd]	3.27
21.21	→	2E mRBT \$ MAGISTRATE'S COURT, Then	0.03
21.24	←	IMM 1E mRBT \$ NCN 33, (CW-FLAX BOURTON 1m), [Old Weston Rd]	0.53

36.1km Distance +247m / -282m

Turn Back Time 110km - 30th September 2023

4

Stage 1 - Warmley Waiting Room to Yatton 36.1km (Cont)



36.1km Distance +247m / -282m

Turn Back Time 110km - 30th September 2023

4

Stage 1 - Warmley Waiting Room to Yatton 36.1km (Cont)

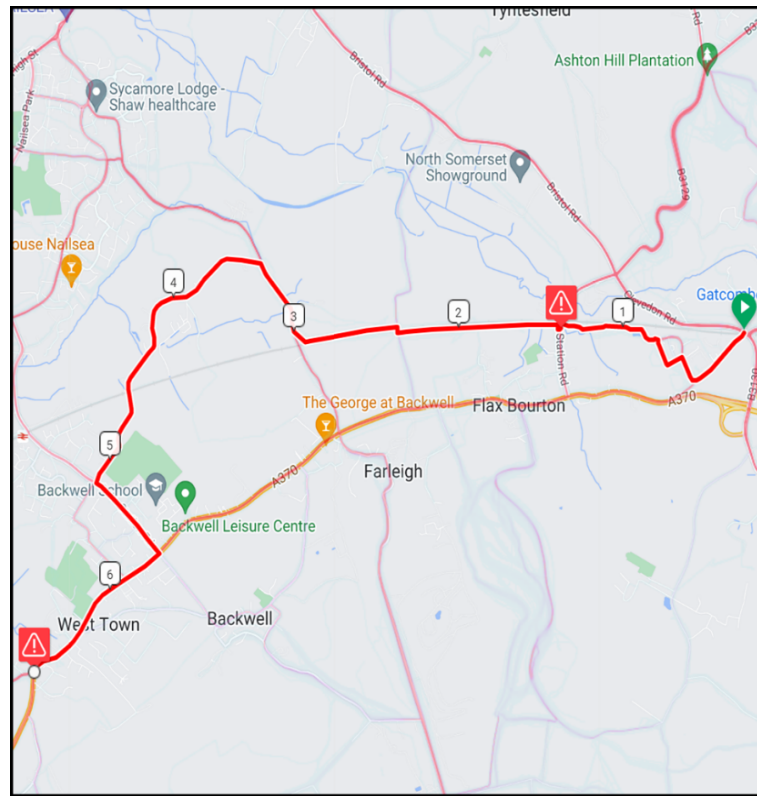
Dist	Dir	Instruction	Next
21.77	←	L \$ NCN 33	0.23
22.00	←	L@T \$ NCN 33, (CW-Nailsea 2½m), (NRM), Then	0.04
22.04	↑	IMM SO \$ NCN 33, (JOIN CW)	0.59
22.63	↑	CAUTION - BRHB - LOOK SOX \$ NCN 33, (CW-Nailsea 2¼m)	1.61
24.24	→	R@T \$ NCN 33, (Nailsea 1½m), (EXIT CW), (NRM)	0.41
24.65	←	L No \$ [Backwell Common]	1.73
26.38	←	L@T \$ GW	0.52
26.89	→	R@TL \$ W-S-M A370	0.96
27.86	↗	CAUTION - 'A ROAD' - LOOK BR \$ Chelvey 1m, [Chelvey Rd]	0.55

36.1km Distance +247m / -282m

Turn Back Time 110km - 30th September 2023

5

Stage 1 - Warmley Waiting Room to Yatton 36.1km (Cont)



36.1km Distance +247m / -282m

Turn Back Time 110km - 30th September 2023

5

Stage 1 - Warmley Waiting Room to Yatton 36.1km (Cont)

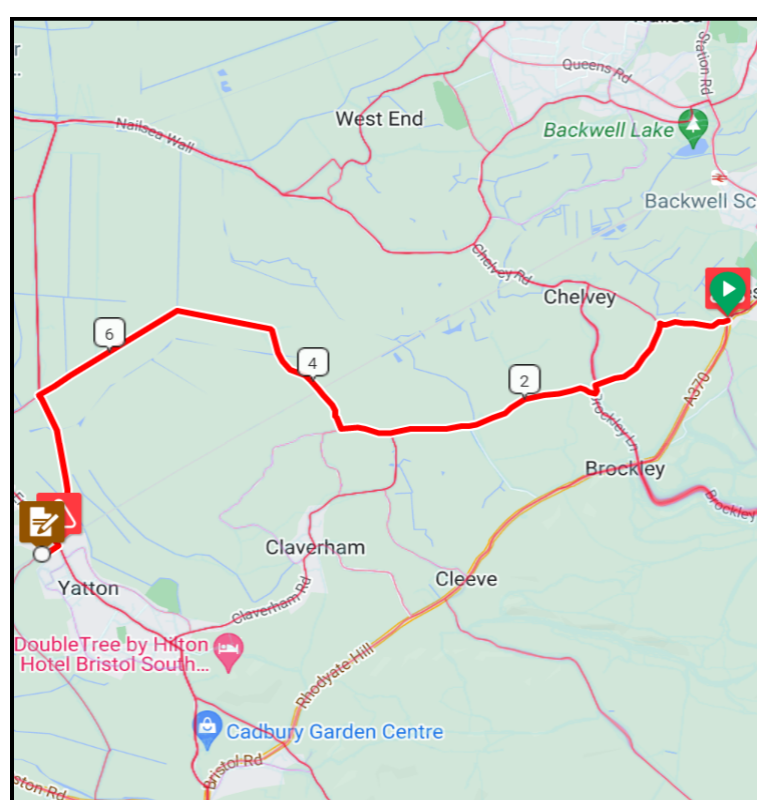
Dist	Dir	Instruction	Next
28.41	←	L \$ Brockley ½m, [Chelvey Ln], (OBS)	0.78
29.19	←	L@T No \$, (KEEVER'S BARN)	0.07
29.26	→	R \$ Claverham 2m, (TRI) [Brockley Way], (OBS)	2.13
31.39	→	R \$ BUMPS FOR 2m, [Claverham Drive]	3.12
34.51	←	L@X \$ YATTON 1m	1.26
35.77	←	L@T \$ NCN 26	0.14
35.91	→	CAUTION - LOOK R \$ NCN 26, (STRAWBERRY LINE)	0.18
36.09	☑	INFO CONTROL - YATTON	0.09

36.1km Distance +247m / -282m

Turn Back Time 110km - 30th September 2023

6

Stage 1 - Warmley Waiting Room to Yatton 36.1km (Cont)



36.1km Distance +247m / -282m

Turn Back Time 110km - 30th September 2023

6

Stage 2 - Yatton to Banwell 10.2km

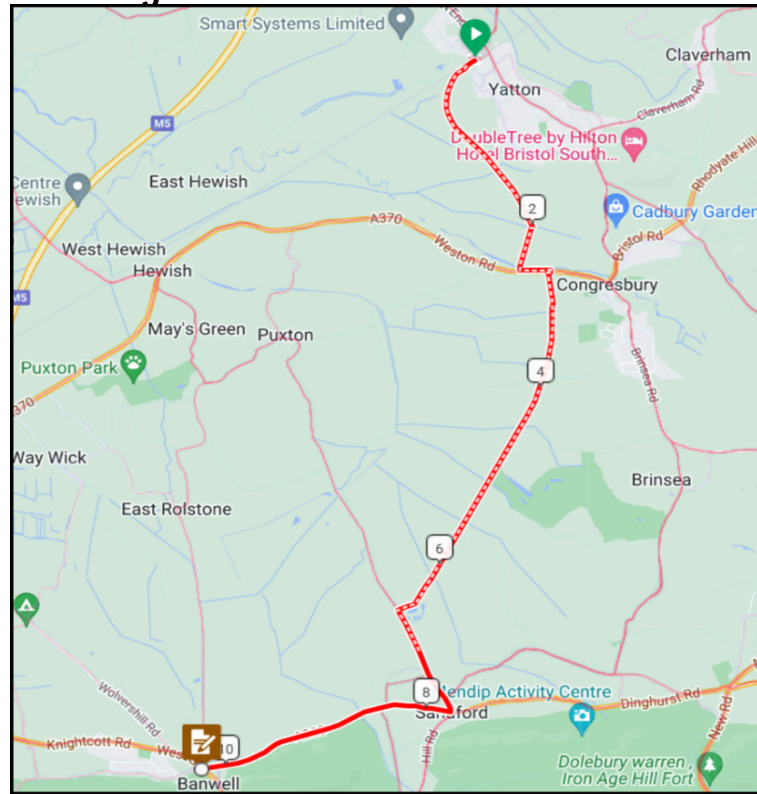
Dist	Dir	Instruction	Next
36.18	↑	SO@BOLLARD \$ NCN 26, (CONGRESBURY 2m), (JOIN CW)	2.37
38.55	←	L \$ NCN 26, (PATH), (IMM BEFORE 'A ROAD')	0.32
38.87	↑	SO@TL \$ NCN 26, Then	0.02
38.89	↖	IMM R/L \$ NCN 26 (STRAWBERRY LINE)	3.80
42.70	←	L@T \$ NCN 26, (EXIT CW), (NRM)	1.13
43.83	→	R@STGX \$ This Way to NCN 26	2.44
46.28	↑	SO@STGX \$ 7.5T, [High St]	0.02
46.30	☑	INFO CONTROL - BANWELL	1.57

10.2km Distance +73m / -60m

Turn Back Time 110km - 30th September 2023

7

Stage 2 - Yatton to Banwell 10.2km



10.2km Distance +73m / -60m

Turn Back Time 110km - 30th September 2023

7

Stage 3 - Banwell to Uphill Wharf 9.4km

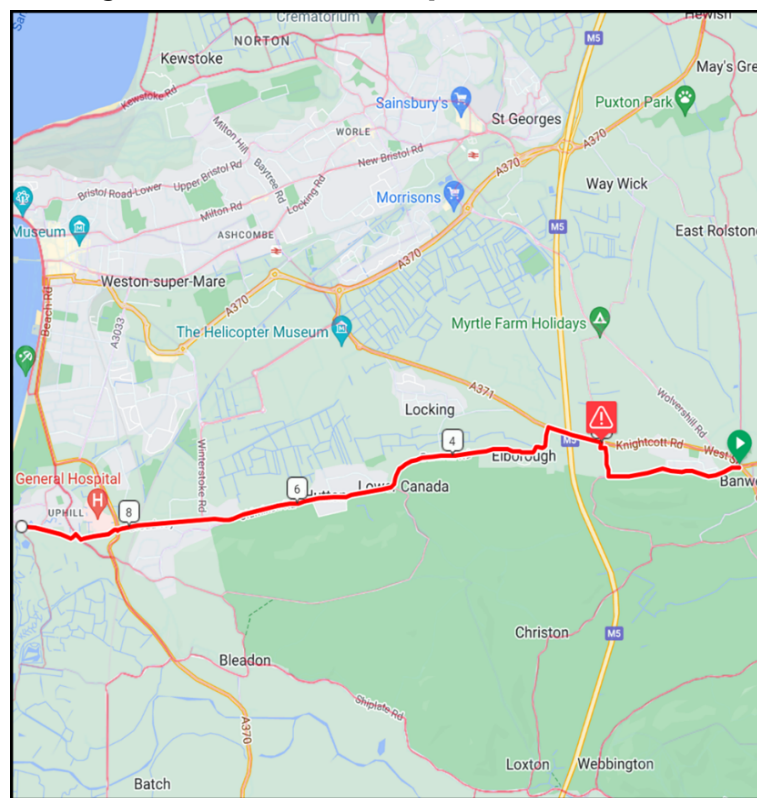
Dist	Dir	Instruction	Next
47.87	→	R@T No \$, [Well Ln], (NRM)	0.43
48.30	←	CAUTION - 'A ROAD' - LOOK L@T \$ GW	0.64
48.95	←	L \$ ELBOROUGH ½m	0.63
49.57	↑	2E mRBT \$ mRBT	3.85
53.43	↑	1E mRBT \$ UPHILL	0.99
54.41	↑	2E RBT \$ UPHILL, (Sands), [Grange Rd]	0.46
54.87	↗	2E mRBT No \$	0.10
54.97	←	L \$ St Nicholas' Church, [Uphill Way]	0.68
55.65	←	L \$ NCN 33, (Uphill Hill)	0.07

9.4km Distance +99m / -118m

Turn Back Time 110km - 30th September 2023

8

Stage 3 - Banwell to Uphill Wharf 9.4km



9.4km Distance +99m / -118m

Turn Back Time 110km - 30th September 2023

8

Stage 3 - Banwell to Uphill Wharf 9.4km (Cont)

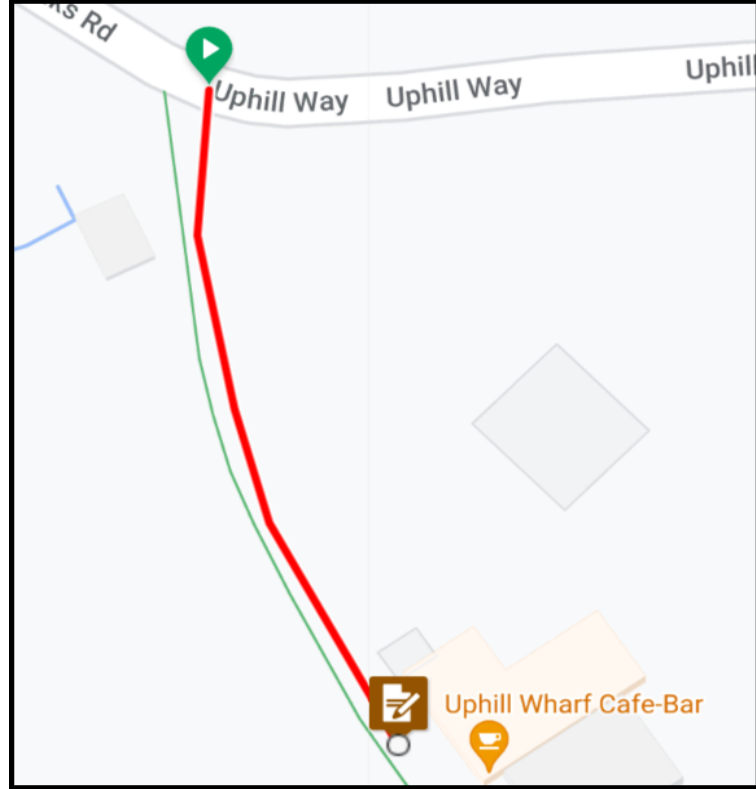
Dist	Dir	Instruction	Next
55.71	☑	INFO CONTROL - UPHILL WHARF	0.03

9.4km Distance +99m / -118m

Turn Back Time 110km - 30th September 2023

9

Stage 3 - Banwell to Uphill Wharf 9.4km (Cont)



9.4km Distance +99m / -118m

Turn Back Time 110km - 30th September 2023

9

Stage 4 - Uphill Wharf to Nr Bleadon 5.1km

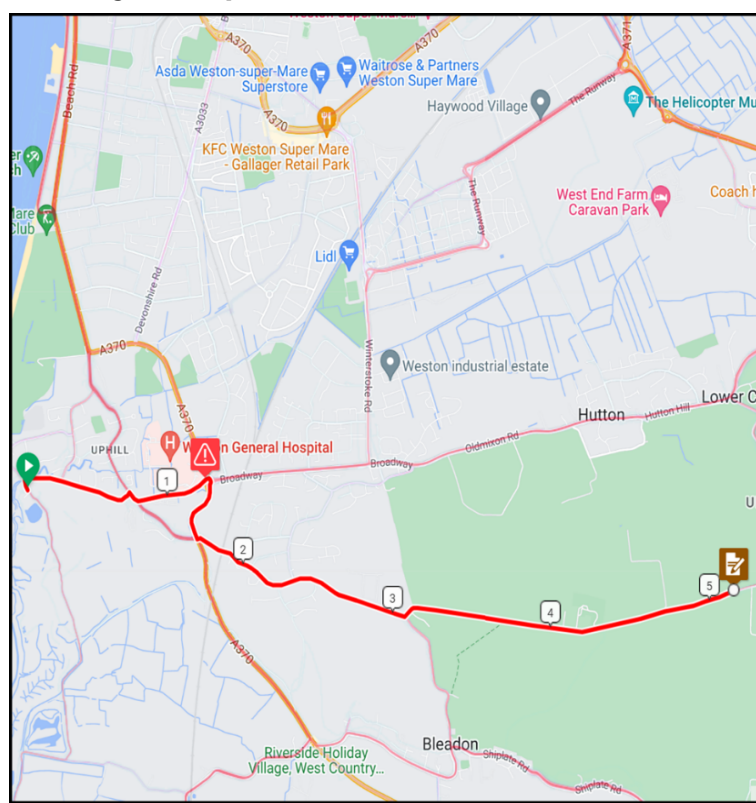
Dist	Dir	Instruction	Next
55.74	↑	RETRACE TO T, Then	0.03
55.77	→	IMM R@T \$ NCN 33	0.68
56.45	→	R@T \$ GW	0.08
56.53	↖	1E mRBT No \$, [Grange Rd]	0.43
56.96	→	CAUTION - 'A ROAD' - LOOK 3E RBT \$ Taunton A370, [Bridgwater Rd]	0.42
57.38	←	L \$ 7.5T, [Bleadon Hill]	1.40
58.78	←	L \$ GOLF CENTRE, [Roman Rd]	2.08
60.86	←	L No \$, (JOIN CP)	0.01
60.87	☑	CHECKPOINT - NR BLEADON	0.04

5.1km Distance +149m / -15m

Turn Back Time 110km - 30th September 2023

10

Stage 4 - Uphill Wharf to Nr Bleadon 5.1km



5.1km Distance +149m / -15m

Turn Back Time 110km - 30th September 2023

10

Stage 5 - Nr Bleadon to Claverham 17.2km

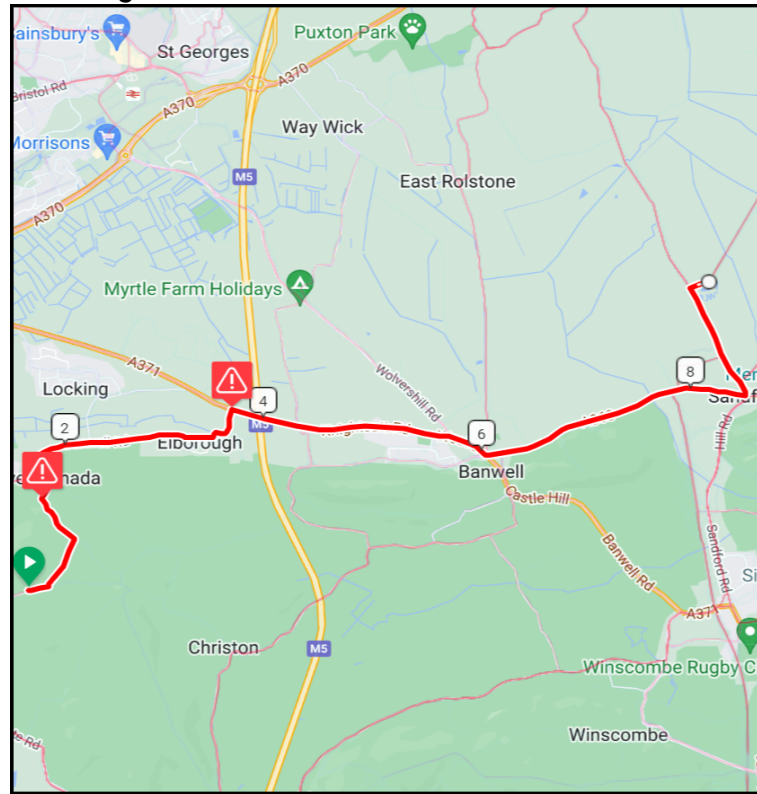
Dist	Dir	Instruction	Next
60.91	←	L No \$, (EXIT CP)	1.14
62.05	↗	CAUTION - NARROW - FAST DESCENT	0.33
62.39	→	R@T \$ BANWELL 2½m, [Banwell Rd]	1.56
63.95	↑	1E mRBT \$ mRBT	0.65
64.60	→	CAUTION - 'A ROAD' - LOOK R@T \$ BANWELL A371	2.35
66.94	←	L \$ Bath, [East St]	2.45
69.39	←	L \$ THIS WAY TO NCN 26, (Puxton), [Nye Rd]	1.13
70.52	→	R \$ NCN 26, (STRAWBERRY LINE), (JOIN CW)	0.18
70.70	↖	BL \$ NCN 26	3.61

17.2km Distance +124m / -250m

Turn Back Time 110km - 30th September 2023

11

Stage 5 - Nr Bleadon to Claverham 17.2km



17.2km Distance +124m / -250m

Turn Back Time 110km - 30th September 2023

11

Stage 5 - Nr Bleadon to Claverham 17.2km (Cont)

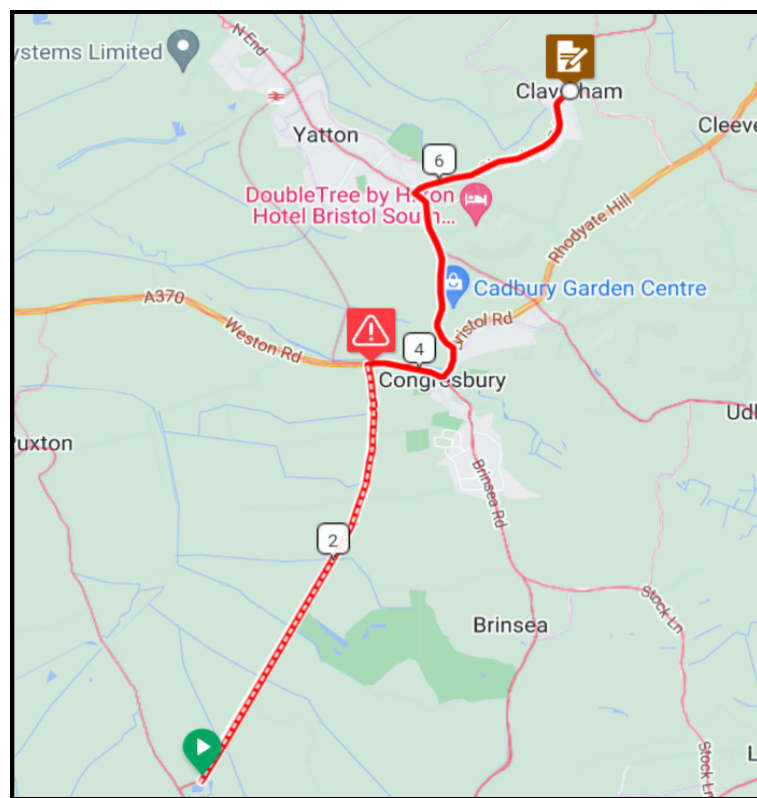
Dist	Dir	Instruction	Next
74.31	→	R@T \$ NCN 26, (Village Centre), (NRM), Then	0.03
74.34	→	CAUTION - 'A ROAD' - LOOK IMM R@TL \$ CW-Village Centre, (EXIT CW)	0.56
74.90	↑	SO@TL \$ BRISTOL A370	0.25
75.15	←	L@TL \$ Yatton 1m, [Smallway]	1.34
76.49	→	2E mRBT \$ CLAVERHAM 1m	1.56
78.05	←	L No \$, [High St]	0.04
78.09	☑	INFO CONTROL - CLAVERHAM	1.43

17.2km Distance +124m / -250m

Turn Back Time 110km - 30th September 2023

12

Stage 5 - Nr Bleadon to Claverham 17.2km (Cont)



17.2km Distance +124m / -250m

Turn Back Time 110km - 30th September 2023

12

Stage 6 - Claverham to Warmley 31.7km

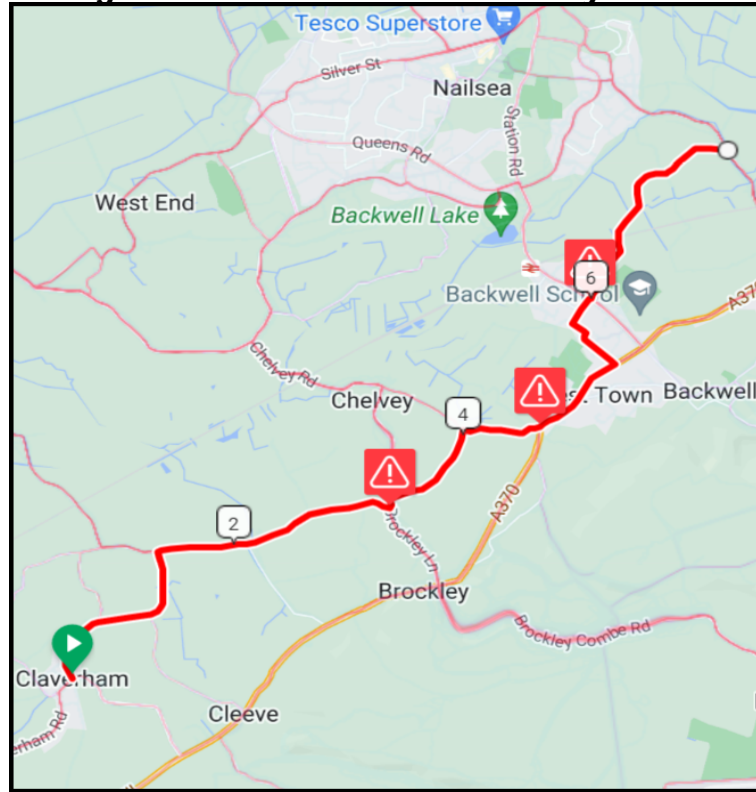
Dist	Dir	Instruction	Next
79.52	→	R@T No \$, [Brockley Way]	1.72
81.24	←	CAUTION - BLHB - LOOK L@TRI \$ Chelvey ¾m	0.07
81.31	→	R No \$, [Chelvey Ln]	0.78
82.09	→	R@T \$ OBS	0.55
82.65	←	CAUTION - 'A ROAD' - LOOK L@T No \$, (FIRGROVE HO)	0.72
83.37	←	L \$ 20MPH, [Rodney Rd]	0.56
83.93	↑	BR \$ DEAD END, (LHB), (Eff SO)	0.12
84.05	↑	CAUTION - BRHB - LOOK SO STGX \$ NCN 33, (CW-L. ASHTON 2m), (NO ENTRY)	1.74
85.78	→	R@T \$ NCN 33, (CW-Flax Bourton 1¼m), (NRM)	0.41

31.7km Distance +263m / -231m

Turn Back Time 110km - 30th September 2023

13

Stage 6 - Claverham to Warmley 31.7km



31.7km Distance +263m / -231m

Turn Back Time 110km - 30th September 2023

13

Stage 6 - Claverham to Warmley 31.7km (Cont)

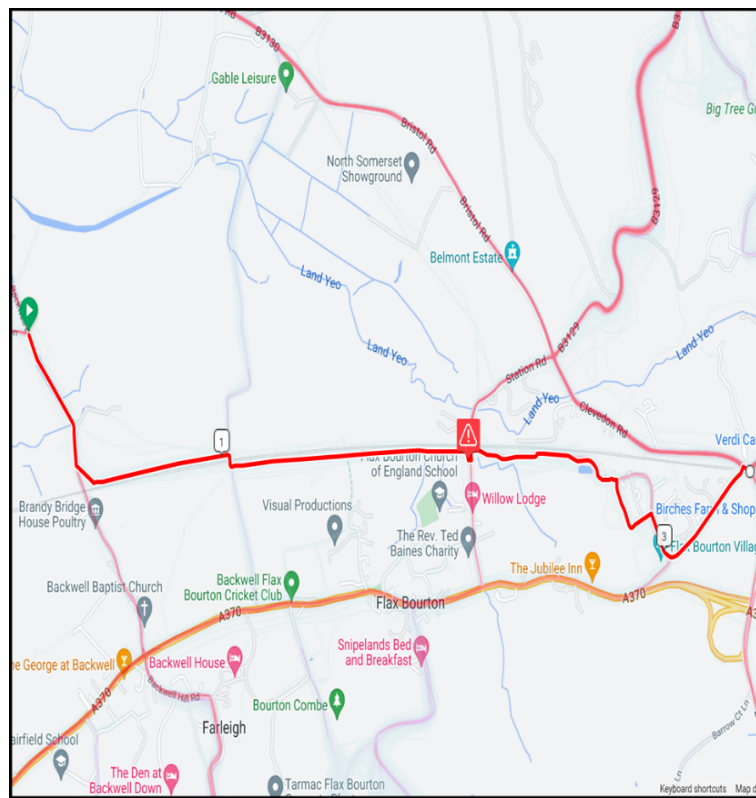
Dist	Dir	Instruction	Next
86.20	←	L \$ NCN 33, (CW-LONG ASHTON 3m) (JOIN CW)	0.62
86.82	↗	BR \$ NCN 33, (OVER BRIDGE), Then	0.03
86.85	↖	IMM BL \$ NCN 33	0.95
87.79	↑	CAUTION - BRHB - LOOK SOX \$ NCN 33, (CW-LONG ASHTON 2m)	0.61
88.40	↑	SO No \$, (EXIT CW)	0.03
88.44	→	R \$ NCN 33, (CW-LONG ASHTON 1¾m)	0.23
88.67	→	R@T \$ NCN 33, (NRM)	0.51
89.18	↗	2E mRBT \$ NCN 33, (CW-BRISTOL VIA LONG ASHTON VILLAGE), Then	0.05
89.23	←	IMM 1E mRBT No \$, [Weston Rd]	3.03

31.7km Distance +263m / -231m

Turn Back Time 110km - 30th September 2023

14

Stage 6 - Claverham to Warmley 31.7km (Cont)



31.7km Distance +263m / -231m

Turn Back Time 110km - 30th September 2023

14

Stage 6 - Claverham to Warmley 31.7km (Cont)

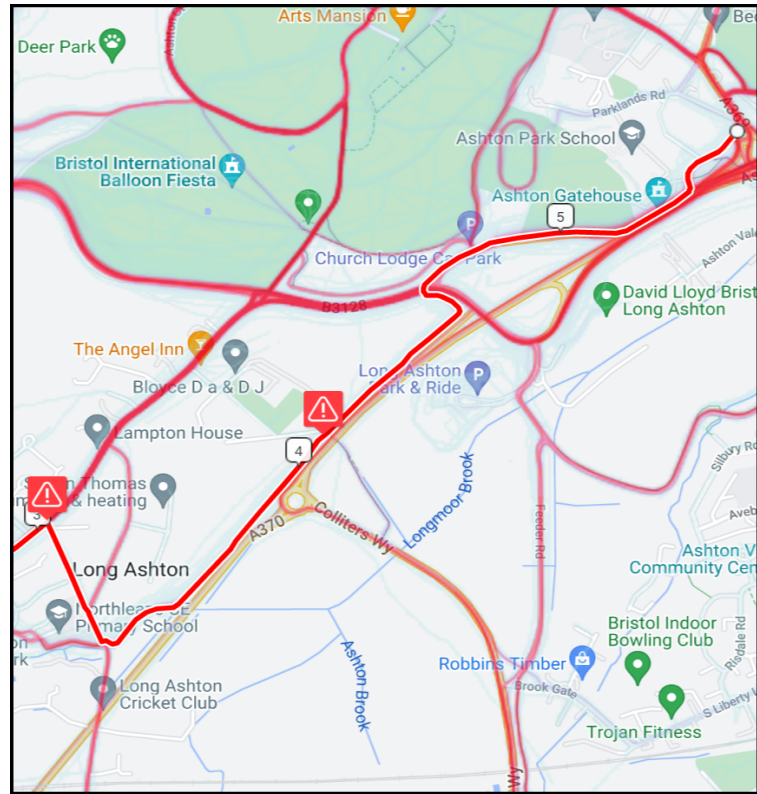
Dist	Dir	Instruction	Next
92.26	→	CAUTION - GRAVEL R \$ OW, (6' 6") [Yanley Ln]	0.24
92.50	↗	BR@T \$ School	0.08
92.58	←	L \$ NCN 33, (FESTIVAL WAY), (CW-BRISTOL 3¼m), (JOIN CW)	0.74
93.32	↑	CAUTION - CATTLE GRIDS SO@CG \$ NCN 33, (CW-City Centre 3m)	0.54
93.86	↑	SO@TL No \$, Then	0.01
93.87	↖	IMM BL \$ BRISTOL (A369), (STAY ON CW)	0.49
94.37	↖	BL No \$, (STAY ON CW), [Ashton Rd], (NRM)	0.19
94.56	↖	BL \$ END OF CW ROUTE, (EXIT CW), [Blackmoors Ln]	0.20
94.76	←	1E RBT \$ Portishead, Then	0.09

31.7km Distance +263m / -231m

Turn Back Time 110km - 30th September 2023

15

Stage 6 - Claverham to Warmley 31.7km (Cont)



31.7km Distance +263m / -231m

Turn Back Time 110km - 30th September 2023

15

Stage 6 - Claverham to Warmley 31.7km (Cont)

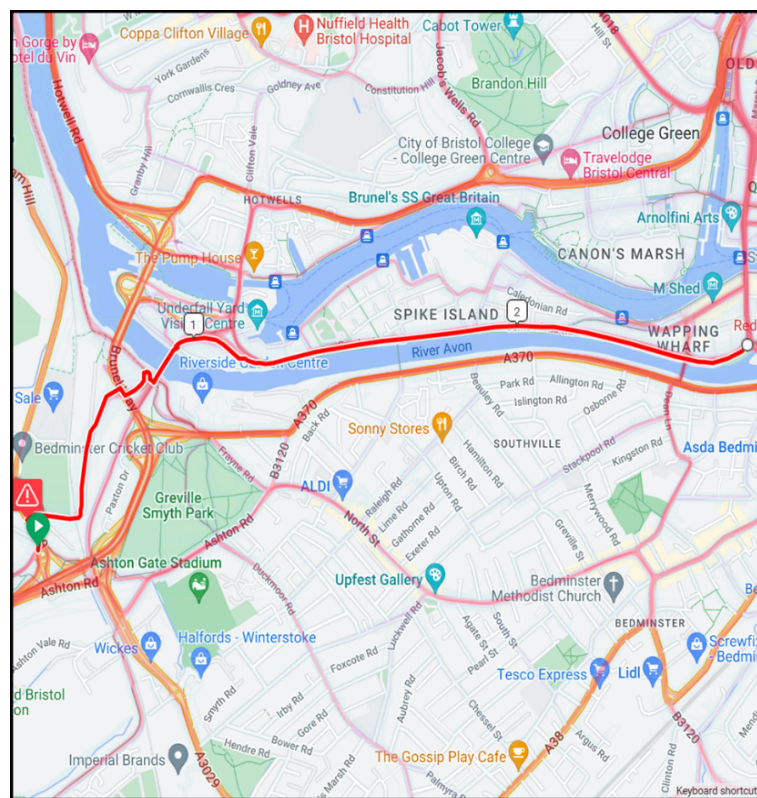
Dist	Dir	Instruction	Next
94.85	→	CAUTION - ' A ROAD' - LOOK IMM R \$ NO FOOTPATH FOR 40Y, (JOIN CW), (OBS)	0.56
95.41	↗	BR \$ NCN 33, (FESTIVAL WAY), (City Centre), (NRM), Then	0.03
95.43	←	IMM L \$ NCN 33, (Eff STGX), (NRM)	0.10
95.53	↗	BR \$ NCN 33, (City Centre)	0.03
95.57	↑	SO@TL No \$, Then	0.01
95.58	←	IMM L \$ NCN 33/(41), (OVER BRIDGE)	0.12
95.70	↑	SO \$ NO ENTRY EXCEPT BUSES, (EXIT CW)	0.22
95.92	↑	SO@TL \$ 30MPH, [Cumberland Rd]	1.55
97.46	↑	2E mRBT \$ mRBT, (OVER BRIDGE)	0.39

31.7km Distance +263m / -231m

Turn Back Time 110km - 30th September 2023

16

Stage 6 - Claverham to Warmley 31.7km (Cont)



31.7km Distance +263m / -231m

Turn Back Time 110km - 30th September 2023

16

Stage 6 - Claverham to Warmley 31.7km (Cont)

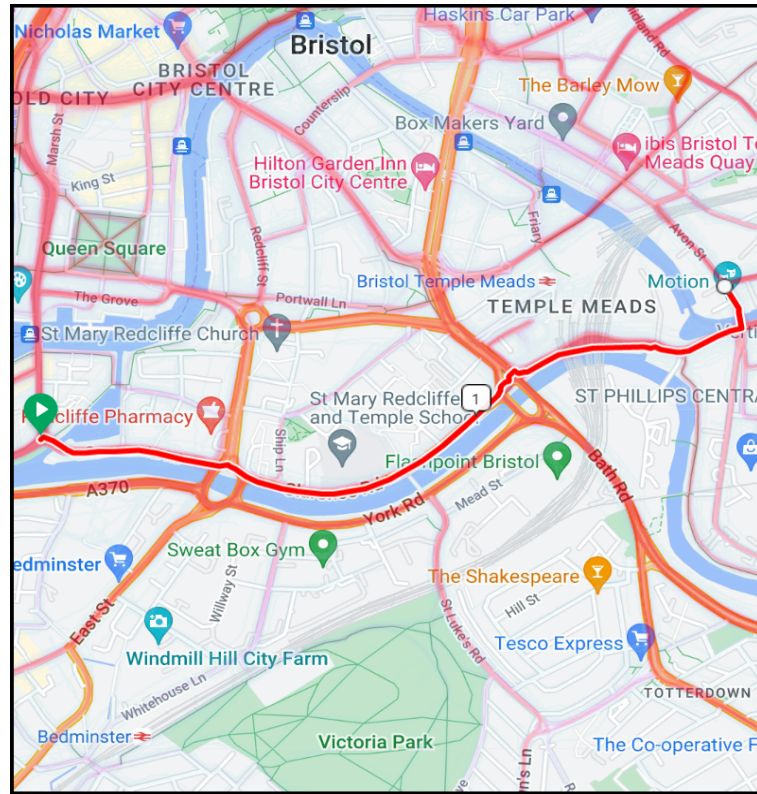
Dist	Dir	Instruction	Next
97.86	↑	2E RBT \$ Broadmead Shopping Centre	0.69
98.54	↑	SO@TL \$ NCN (4), (BBRP), (JOIN RBT), [Feeder Rd], Then	0.03
98.58	↖	IMM BL@TL \$ NCN 3, (ISLAND 1), (JOIN CW), Then	0.01
98.59	↗	IMM BR No \$, (ISLAND 2), Then	0.01
98.59	↑	IMM SO@TL \$ NCN 3, (TEMPLE STUDIOS), Then	0.01
98.60	↗	IMM BR/L \$ NCN 3, (Twrds \$ 4.2m(Bridge)), [Cattle Market Rd]	0.31
98.91	↗	BR@T No \$, (EXIT CW), (Eff SO)	0.20
99.11	←	L@TL \$ NCN (4), (BBRP), [Avon St]	0.10
99.22	→	R \$ 11' 6", [Silverthorne Ln]	0.83

31.7km Distance +263m / -231m

Turn Back Time 110km - 30th September 2023

17

Stage 6 - Claverham to Warmley 31.7km (Cont)



31.7km Distance +263m / -231m

Turn Back Time 110km - 30th September 2023

17

Stage 6 - Claverham to Warmley 31.7km (Cont)

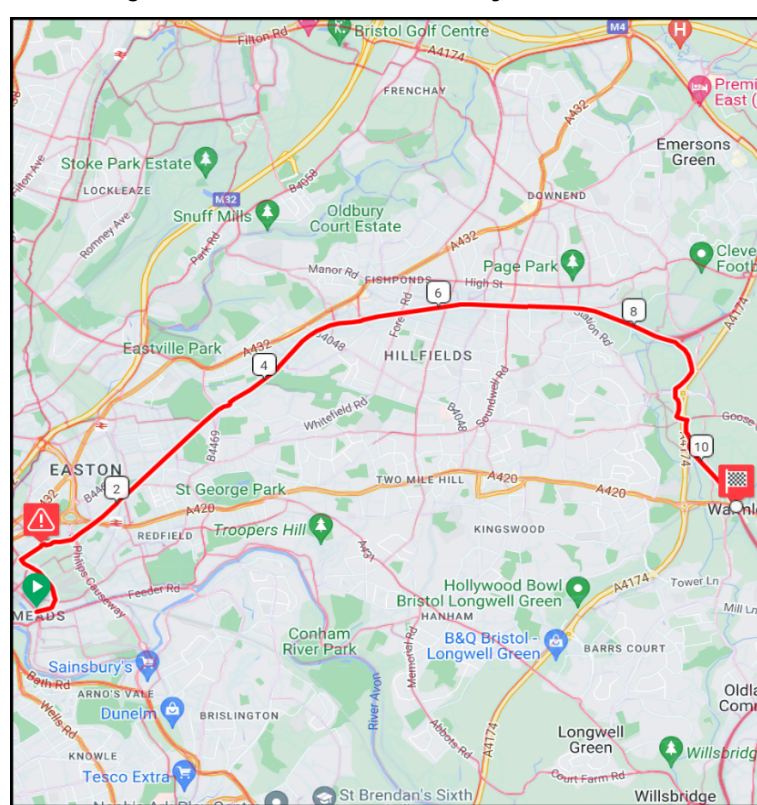
Dist	Dir	Instruction	Next
100.04	→	R \$ NCN 4, (BBRP), [St Philips Rd]	0.26
100.30	↗	CAUTION - LOOK BR \$ NCN 4, (WARMLEY 6m), (JOIN BBRP CW), (LHB)	0.14
100.44	↗	BR \$ NCN 4	0.08
100.53	↗	BR \$ NCN 4	7.04
107.56	↗	BR \$ NCN 4, (BBRP), (Bath 10m), (TRI)	1.08
108.64	↖	BL \$ NCN 4, (Bath 9m), (OVER BRIDGE)	0.08
108.72	→	R@T \$ NCN 4/(AC410), (BBRP), Bath 9m, (NRM)	1.09
109.81	🏠	CONTROL - WARMLEY - FINISH	🏠

31.7km Distance +263m / -231m

Turn Back Time 110km - 30th September 2023

18

Stage 6 - Claverham to Warmley 31.7km (Cont)



31.7km Distance +263m / -231m

Turn Back Time 110km - 30th September 2023

18

Stage 1 - Warmley Waiting Room to Yatton 36.1km

Dist	Dir	Instruction	Next
0.00	↑	EXIT CAFE - SO@WARMLEY WHEELERS	0.63
0.63	↑	CAUTION - CATTLE GRID SO@CG No \$	0.03
0.66	↗	KR No \$	0.44
1.10	←	L \$ NCN 4/(410), (BRISTOL 7m), (OVER BRIDGE)	0.09
1.18	→	R@T \$ RAILWAY PATH, (BRISTOL 7m), (NRM)	0.06
1.24	↑	CAUTION - CATTLE GRID SO@CG No \$	1.01
2.24	↖	BL No \$, (PLATFORM-TRI), (Eff SO), (NRM)	7.13
9.38	↖	BL \$ NCN 4	0.14
9.52	↑	SO@(CW END) \$ NCN 4, (Broadmead (W)), (EXIT CW)	0.26

36.1km Distance +247m / -282m

Turn Back Time 110km - 30th September 2023

1

Stage 1 - Warmley Waiting Room to Yatton 36.1km (Cont)

Dist	Dir	Instruction	Next
9.77	←	L@T \$ Kingsland Rd Trading Estate (Nr \$ Temple Meads - Opp Dir)	0.82
10.60	←	L@T \$ 30MPH, [Avon St]	0.11
10.70	→	R@TL \$ DEAD END	0.21
10.91	↖	BL \$ NCN 3, (JOIN CW), (Eff SO)	0.31
11.22	↑	SO@TL \$ NCN 3, (JOIN ISLAND 1), (ROBINS & DAY), Then	0.02
11.23	↖	IMM BL@TL No \$ (JOIN ISLAND 2), Then	0.03
11.26	↑	IMM R & SO@TL \$ NCN 3, (JOIN ISLAND 3), Then	0.03
11.29	↑	IMM L/R@TL \$ NCN 3, (CW - City Centre), [Clarence Rd]	0.57
11.86	↑	R/L \$ Bristol Airport, (EXIT CW), (Eff SO)	0.06

36.1km Distance +247m / -282m

Turn Back Time 110km - 30th September 2023

2

Stage 1 - Warmley Waiting Room to Yatton 36.1km (Cont)

Dist	Dir	Instruction	Next
11.92	↑	CAUTION - LOOK 4E RBT \$ s.s. Great Britain, [Commerical Rd]	0.54
12.46	←	1E mRBT \$ s.s. Great Britain, [Cumberland Rd]	1.54
14.00	↖	BL@TL \$ EXCEPT BUSES & CYCLISTS, (DEAD END)	0.24
14.24	↑	SO@TL \$ 10MPH, Then	0.01
14.25	↖	IMM KL \$ NCN 33, (OVER BRIDGE), (JOIN CW)	0.11
14.36	→	R@TL \$ NCN 33/41	0.04
14.40	↖	BL \$ NCN 33/(334), (BCFC)	0.10
14.51	↑	BR/BL \$ NCN 33, (FESTIVAL WAY), (UNDER BRIDGE), (NRM)	0.58
15.09	←	CAUTION - 'A ROAD' - LOOK L@T No \$, (EXIT CW), (NRM)	0.10

36.1km Distance +247m / -282m

Turn Back Time 110km - 30th September 2023

3

Stage 1 - Warmley Waiting Room to Yatton 36.1km (Cont)

Dist	Dir	Instruction	Next
15.19	↗	3E RBT \$ ASHTON PARK SCHOOL, (GW@RBT EXIT), [Blackmoors Ln]	0.24
15.43	←	R \$ CYCLISTS, (JOIN CW)	0.68
16.11	↑	SO@TL No \$, Then	0.02
16.13	↑	IMM SO \$ NCN (334)/33, (FESTIVAL WAY)	0.53
16.65	↑	CAUTION - CATTLE GRIDS SO@CG'S \$ NCN 33, (CW-L. ASHTON ½m)	0.76
17.41	→	R@T No \$, (EXIT CW), (NRM)	0.53
17.94	←	L@T No \$, [Long Ashton Rd]	3.27
21.21	→	2E mRBT \$ MAGISTRATE'S COURT, Then	0.03
21.24	←	IMM 1E mRBT \$ NCN 33, (CW-FLAX BOURTON 1m), [Old Weston Rd]	0.53

36.1km Distance +247m / -282m

Turn Back Time 110km - 30th September 2023

4

Stage 1 - Warmley Waiting Room to Yatton 36.1km (Cont)

Dist	Dir	Instruction	Next
21.77	←	L \$ NCN 33	0.23
22.00	←	L@T \$ NCN 33, (CW-Nailsea 2½m), (NRM), Then	0.04
22.04	↑	IMM SO \$ NCN 33, (JOIN CW)	0.59
22.63	↑	CAUTION - BRHB - LOOK SOX \$ NCN 33, (CW-Nailsea 2¼m)	1.61
24.24	→	R@T \$ NCN 33, (Nailsea 1½m), (EXIT CW), (NRM)	0.41
24.65	←	L No \$ [Backwell Common]	1.73
26.38	←	L@T \$ GW	0.52
26.89	→	R@TL \$ W-S-M A370	0.96
27.86	↗	CAUTION - 'A ROAD' - LOOK BR \$ Chelvey 1m, [Chelvey Rd]	0.55

36.1km Distance +247m / -282m

Turn Back Time 110km - 30th September 2023

5

Stage 1 - Warmley Waiting Room to Yatton 36.1km (Cont)

Dist	Dir	Instruction	Next
28.41	←	L \$ Brockley ½m, [Chelvey Ln], (OBS)	0.78
29.19	←	L@T No \$, (KEEVER'S BARN)	0.07
29.26	→	R \$ Claverham 2m, (TRI) [Brockley Way], (OBS)	2.13
31.39	→	R \$ BUMPS FOR 2m, [Claverham Drive]	3.12
34.51	←	L@X \$ YATTON 1m	1.26
35.77	←	L@T \$ NCN 26	0.14
35.91	→	CAUTION - LOOK R \$ NCN 26, (STRAWBERRY LINE)	0.18
36.09	☑	INFO CONTROL - YATTON	0.09

36.1km Distance +247m / -282m

Turn Back Time 110km - 30th September 2023

6

Stage 2 - Yatton to Banwell 10.2km

Dist	Dir	Instruction	Next
36.18	↑	SO@BOLLARD \$ NCN 26, (CONGRESBURY 2m), (JOIN CW)	2.37
38.55	←	L \$ NCN 26, (PATH), (IMM BEFORE 'A ROAD')	0.32
38.87	↑	SO@TL \$ NCN 26, Then	0.02
38.89	↖	IMM R/L \$ NCN 26 (STRAWBERRY LINE)	3.80
42.70	←	L@T \$ NCN 26, (EXIT CW), (NRM)	1.13
43.83	→	R@STGX \$ This Way to NCN 26	2.44
46.28	↑	SO@STGX \$ 7.5T, [High St]	0.02
46.30	☑	INFO CONTROL - BANWELL	1.57

10.2km Distance +73m / -60m

Turn Back Time 110km - 30th September 2023

7

Stage 3 - Banwell to Uphill Wharf 9.4km

Dist	Dir	Instruction	Next
47.87	→	R@T No \$, [Well Ln], (NRM)	0.43
48.30	←	CAUTION - 'A ROAD' - LOOK L@T \$ GW	0.64
48.95	←	L \$ ELBOROUGH ½m	0.63
49.57	↑	2E mRBT \$ mRBT	3.85
53.43	↑	1E mRBT \$ UPHILL	0.99
54.41	↑	2E RBT \$ UPHILL, (Sands), [Grange Rd]	0.46
54.87	↗	2E mRBT No \$	0.10
54.97	←	L \$ St Nicholas' Church, [Uphill Way]	0.68
55.65	←	L \$ NCN 33, (Uphill Hill)	0.07

9.4km Distance +99m / -118m

Turn Back Time 110km - 30th September 2023

8

Stage 3 - Banwell to Uphill Wharf 9.4km (Cont)

Dist	Dir	Instruction	Next
55.71	☑	INFO CONTROL - UPHILL WHARF	0.03

9.4km Distance +99m / -118m

Turn Back Time 110km - 30th September 2023

9

Stage 4 - Uphill Wharf to Nr Bleadon 5.1km

Dist	Dir	Instruction	Next
55.74	↑	RETRACE TO T, Then	0.03
55.77	→	IMM R@T \$ NCN 33	0.68
56.45	→	R@T \$ GW	0.08
56.53	↖	1E mRBT No \$, [Grange Rd]	0.43
56.96	→	CAUTION - 'A ROAD' - LOOK 3E RBT \$ Taunton A370, [Bridgwater Rd]	0.42
57.38	←	L \$ 7.5T, [Bleadon Hill]	1.40
58.78	←	L \$ GOLF CENTRE, [Roman Rd]	2.08
60.86	←	L No \$, (JOIN CP)	0.01
60.87	☑	CHECKPOINT - NR BLEADON	0.04

5.1km Distance +149m / -15m

Turn Back Time 110km - 30th September 2023

10

Stage 5 - Nr Bleadon to Claverham 17.2km

Dist	Dir	Instruction	Next
60.91	←	L No \$, (EXIT CP)	1.14
62.05	↗	CAUTION - NARROW - FAST DESCENT	0.33
62.39	→	R@T \$ BANWELL 2½m, [Banwell Rd]	1.56
63.95	↑	1E mRBT \$ mRBT	0.65
64.60	→	CAUTION - 'A ROAD' - LOOK R@T \$ BANWELL A371	2.35
66.94	←	L \$ Bath, [East St]	2.45
69.39	←	L \$ THIS WAY TO NCN 26, (Puxton), [Nye Rd]	1.13
70.52	→	R \$ NCN 26, (STRAWBERRY LINE), (JOIN CW)	0.18
70.70	↖	BL \$ NCN 26	3.61

17.2km Distance +124m / -250m

Turn Back Time 110km - 30th September 2023

11

Stage 5 - Nr Bleadon to Claverham 17.2km (Cont)

Dist	Dir	Instruction	Next
74.31	→	R@T \$ NCN 26, (Village Centre), (NRM), Then	0.03
74.34	→	CAUTION - 'A ROAD' - LOOK IMM R@TL \$ CW-Village Centre, (EXIT CW)	0.56
74.90	↑	SO@TL \$ BRISTOL A370	0.25
75.15	←	L@TL \$ Yatton 1m, [Smallway]	1.34
76.49	→	2E mRBT \$ CLAVERHAM 1m	1.56
78.05	←	L No \$, [High St]	0.04
78.09	☑	INFO CONTROL - CLAVERHAM	1.43

17.2km Distance +124m / -250m

Turn Back Time 110km - 30th September 2023

12

Stage 6 - Claverham to Warmley 31.7km

Dist	Dir	Instruction	Next
79.52	→	R@T No \$, [Brockley Way]	1.72
81.24	←	CAUTION - BLHB - LOOK L@TRI \$ Chelvey ¾m	0.07
81.31	→	R No \$, [Chelvey Ln]	0.78
82.09	→	R@T \$ OBS	0.55
82.65	←	CAUTION - 'A ROAD' - LOOK L@T No \$, (FIRGROVE HO)	0.72
83.37	←	L \$ 20MPH, [Rodney Rd]	0.56
83.93	↑	BR \$ DEAD END, (LHB), (Eff SO)	0.12
84.05	↑	CAUTION - BRHB - LOOK SO STGX \$ NCN 33, (CW-L. ASHTON 2m), (NO ENTRY)	1.74
85.78	→	R@T \$ NCN 33, (CW-Flax Bourton 1¼m), (NRM)	0.41

31.7km Distance +263m / -231m

Turn Back Time 110km - 30th September 2023

13

Stage 6 - Claverham to Warmley 31.7km (Cont)

Dist	Dir	Instruction	Next
86.20	←	L \$ NCN 33, (CW-LONG ASHTON 3m) (JOIN CW)	0.62
86.82	↗	BR \$ NCN 33, (OVER BRIDGE), Then	0.03
86.85	↖	IMM BL \$ NCN 33	0.95
87.79	↑	CAUTION - BRHB - LOOK SOX \$ NCN 33, (CW-LONG ASHTON 2m)	0.61
88.40	↑	SO No \$, (EXIT CW)	0.03
88.44	→	R \$ NCN 33, (CW-LONG ASHTON 1¼m)	0.23
88.67	→	R@T \$ NCN 33, (NRM)	0.51
89.18	↗	2E mRBT \$ NCN 33, (CW-BRISTOL VIA LONG ASHTON VILLAGE), Then	0.05
89.23	←	IMM 1E mRBT No \$, [Weston Rd]	3.03

31.7km Distance +263m / -231m

Turn Back Time 110km - 30th September 2023

14

Stage 6 - Claverham to Warmley 31.7km (Cont)

Dist	Dir	Instruction	Next
92.26	→	CAUTION - GRAVEL R \$ OW, (6' 6") [Yanley Ln]	0.24
92.50	↗	BR@T \$ School	0.08
92.58	←	L \$ NCN 33, (FESTIVAL WAY), (CW-BRISTOL 3¾m), (JOIN CW)	0.74
93.32	↑	CAUTION - CATTLE GRIDS SO@CG \$ NCN 33, (CW-City Centre 3m)	0.54
93.86	↑	SO@TL No \$, Then	0.01
93.87	↖	IMM BL \$ BRISTOL (A369), (STAY ON CW)	0.49
94.37	↖	BL No \$, (STAY ON CW), [Ashton Rd], (NRM)	0.19
94.56	↖	BL \$ END OF CW ROUTE, (EXIT CW), [Blackmoors Ln]	0.20
94.76	←	1E RBT \$ Portishead, Then	0.09

31.7km Distance +263m / -231m

Turn Back Time 110km - 30th September 2023

15

Stage 6 - Claverham to Warmley 31.7km (Cont)

Dist	Dir	Instruction	Next
94.85	→	CAUTION - 'A ROAD' - LOOK IMM R \$ NO FOOTPATH FOR 40Y, (JOIN CW), (OBS)	0.56
95.41	↗	BR \$ NCN 33, (FESTIVAL WAY), (City Centre), (NRM), Then	0.03
95.43	←	IMM L \$ NCN 33, (Eff STGX), (NRM)	0.10
95.53	↗	BR \$ NCN 33, (City Centre)	0.03
95.57	↑	SO@TL No \$, Then	0.01
95.58	←	IMM L \$ NCN 33/(41), (OVER BRIDGE)	0.12
95.70	↑	SO \$ NO ENTRY EXCEPT BUSES, (EXIT CW)	0.22
95.92	↑	SO@TL \$ 30MPH, [Cumberland Rd]	1.55
97.46	↑	2E mRBT \$ mRBT, (OVER BRIDGE)	0.39

31.7km Distance +263m / -231m

Turn Back Time 110km - 30th September 2023

16

Stage 6 - Claverham to Warmley 31.7km (Cont)

Dist	Dir	Instruction	Next
97.86	↑	2E RBT \$ Broadmead Shopping Centre	0.69
98.54	↑	SO@TL \$ NCN (4), (BBRP), (JOIN RBT), [Feeder Rd], Then	0.03
98.58	↖	IMM BL@TL \$ NCN 3, (ISLAND 1), (JOIN CW), Then	0.01
98.59	↗	IMM BR No \$, (ISLAND 2), Then	0.01
98.59	↑	IMM SO@TL \$ NCN 3, (TEMPLE STUDIOS), Then	0.01
98.60	↗	IMM BR/L \$ NCN 3, (Twrds \$ 4.2m(Bridge)), [Cattle Market Rd]	0.31
98.91	↗	BR@T No \$, (EXIT CW), (Eff SO)	0.20
99.11	←	L@TL \$ NCN (4), (BBRP), [Avon St]	0.10
99.22	→	R \$ 11' 6", [Silverthorne Ln]	0.83

31.7km Distance +263m / -231m

Turn Back Time 110km - 30th September 2023

17

Stage 6 - Claverham to Warmley 31.7km (Cont)

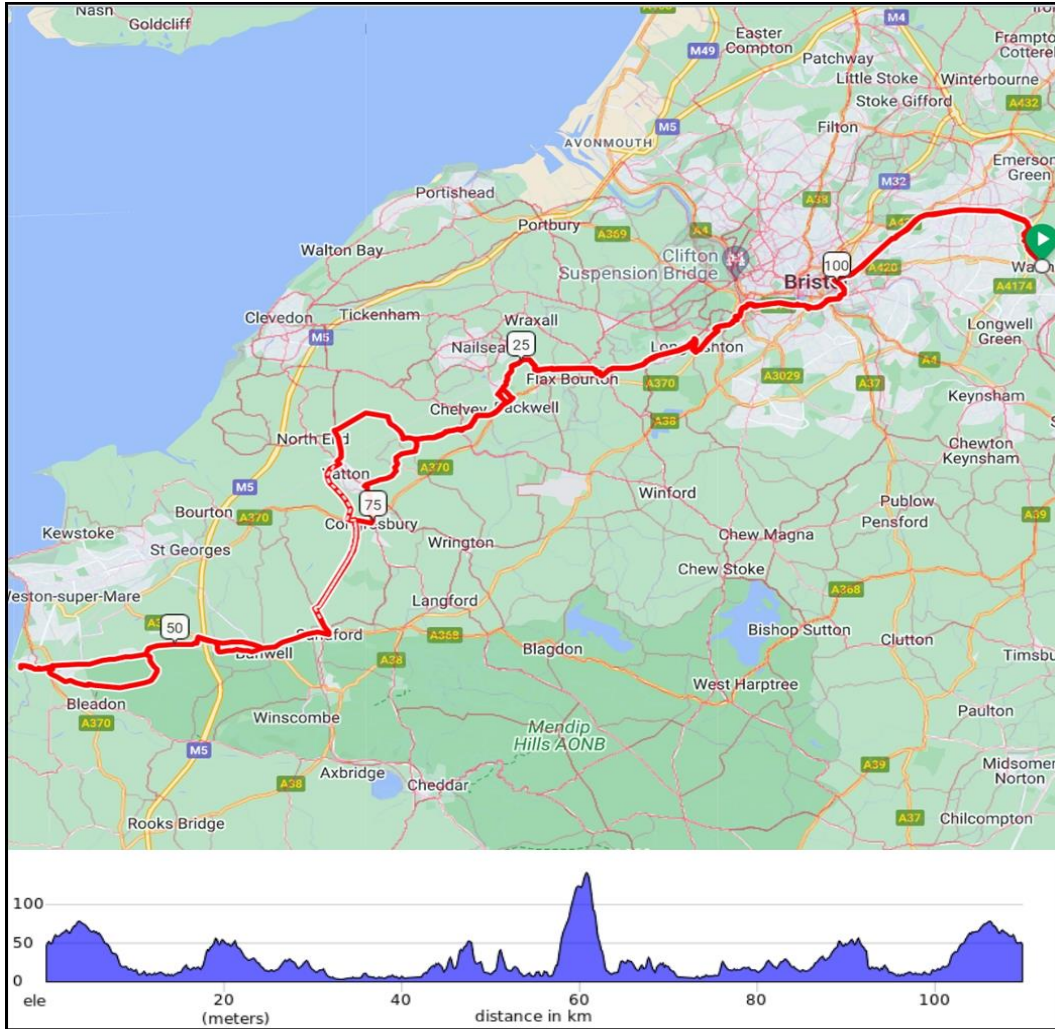
Dist	Dir	Instruction	Next
100.04	→	R \$ NCN 4, (BBRP), [St Philips Rd]	0.26
100.30	↗	CAUTION - LOOK BR \$ NCN 4, (WARMLEY 6m), (JOIN BBRP CW), (LHB)	0.14
100.44	↗	BR \$ NCN 4	0.08
100.53	↗	BR \$ NCN 4	7.04
107.56	↗	BR \$ NCN 4, (BBRP), (Bath 10m), (TRI)	1.08
108.64	↖	BL \$ NCN 4, (Bath 9m), (OVER BRIDGE)	0.08
108.72	→	R@T \$ NCN 4/(AC410), (BBRP), Bath 9m, (NRM)	1.09
109.81	🏠	CONTROL - WARMLEY - FINISH	🏠

31.7km Distance +263m / -231m

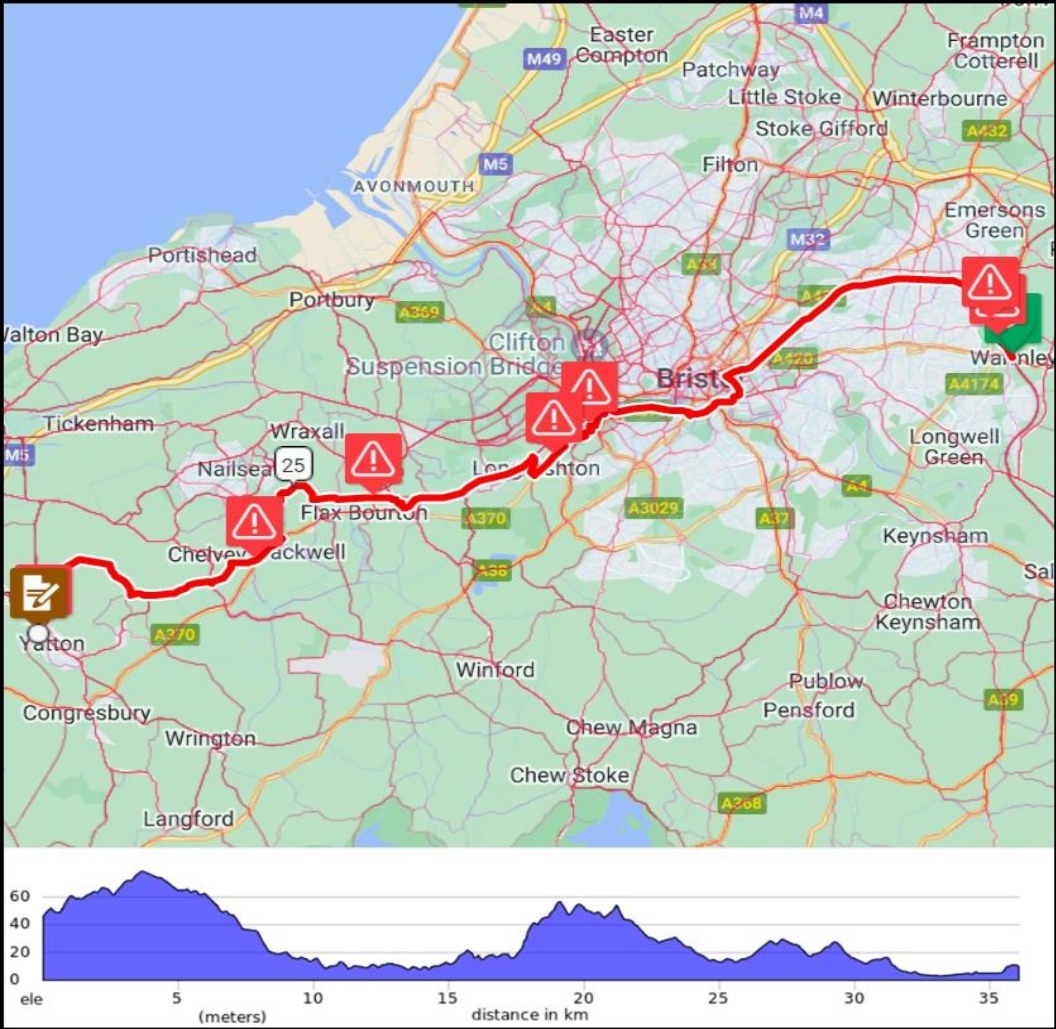
Turn Back Time 110km - 30th September 2023

18

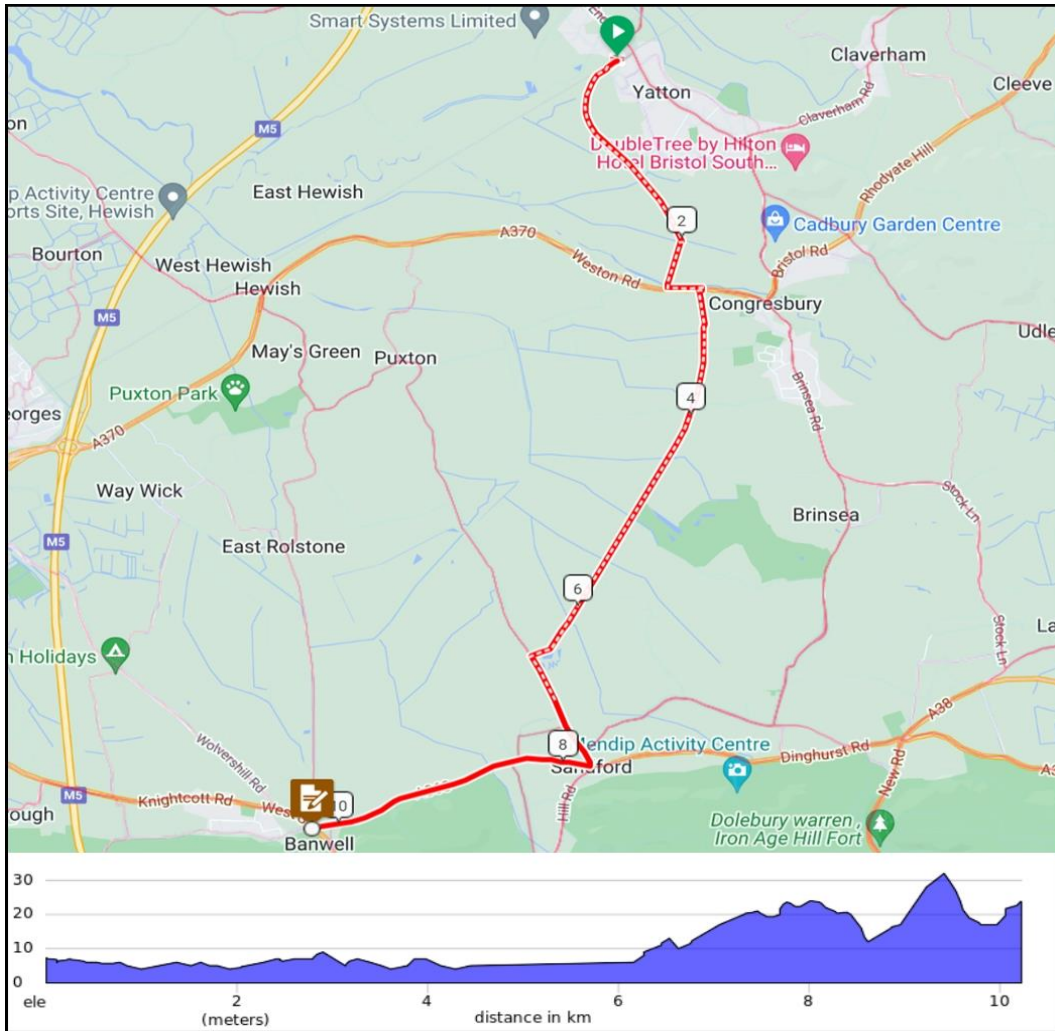
TURN BACK TIME 110KM - FULL ROUTE



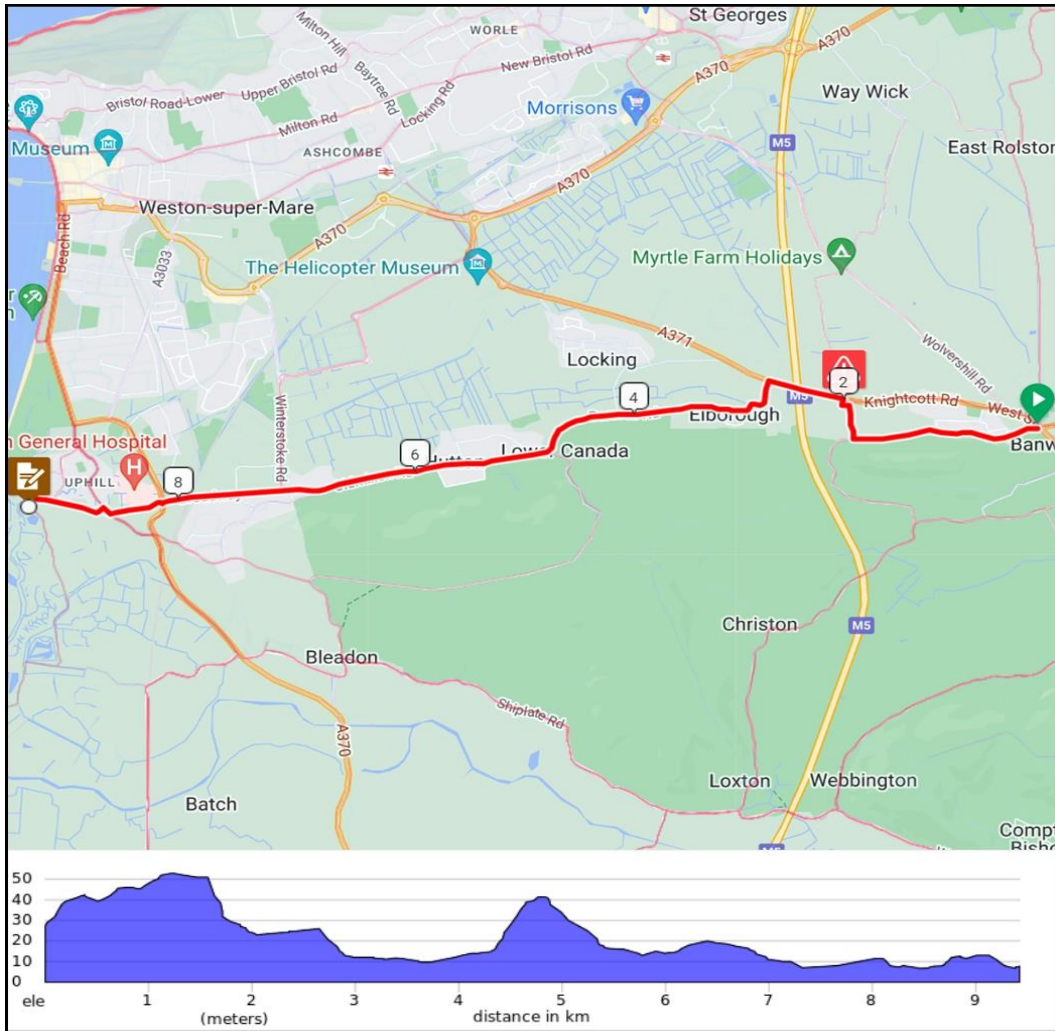
Stage 1 - Warmley Waiting Room to Yatton 36.1km



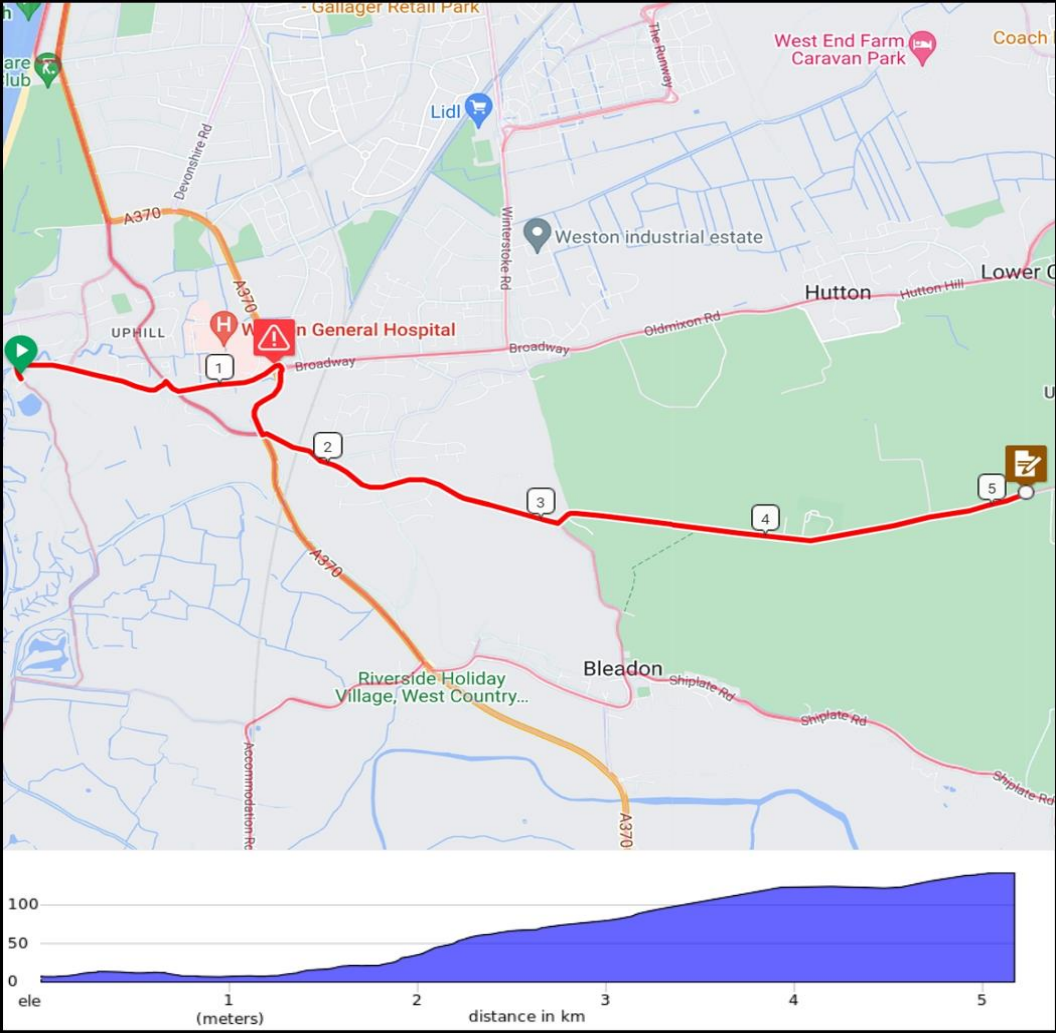
Stage 2 - Yatton to Banwell 10.2km



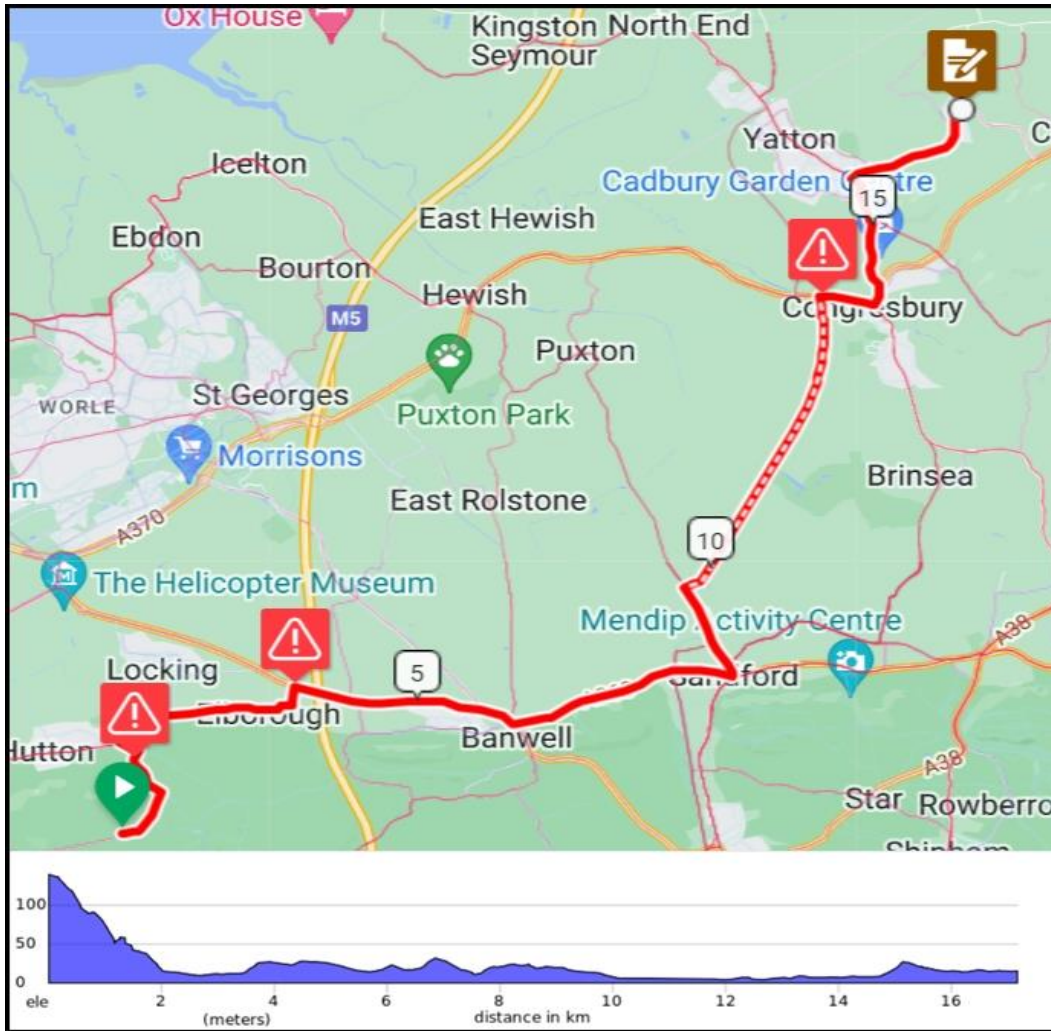
Stage 3 - Banwell to Uphill Wharf 9.4km



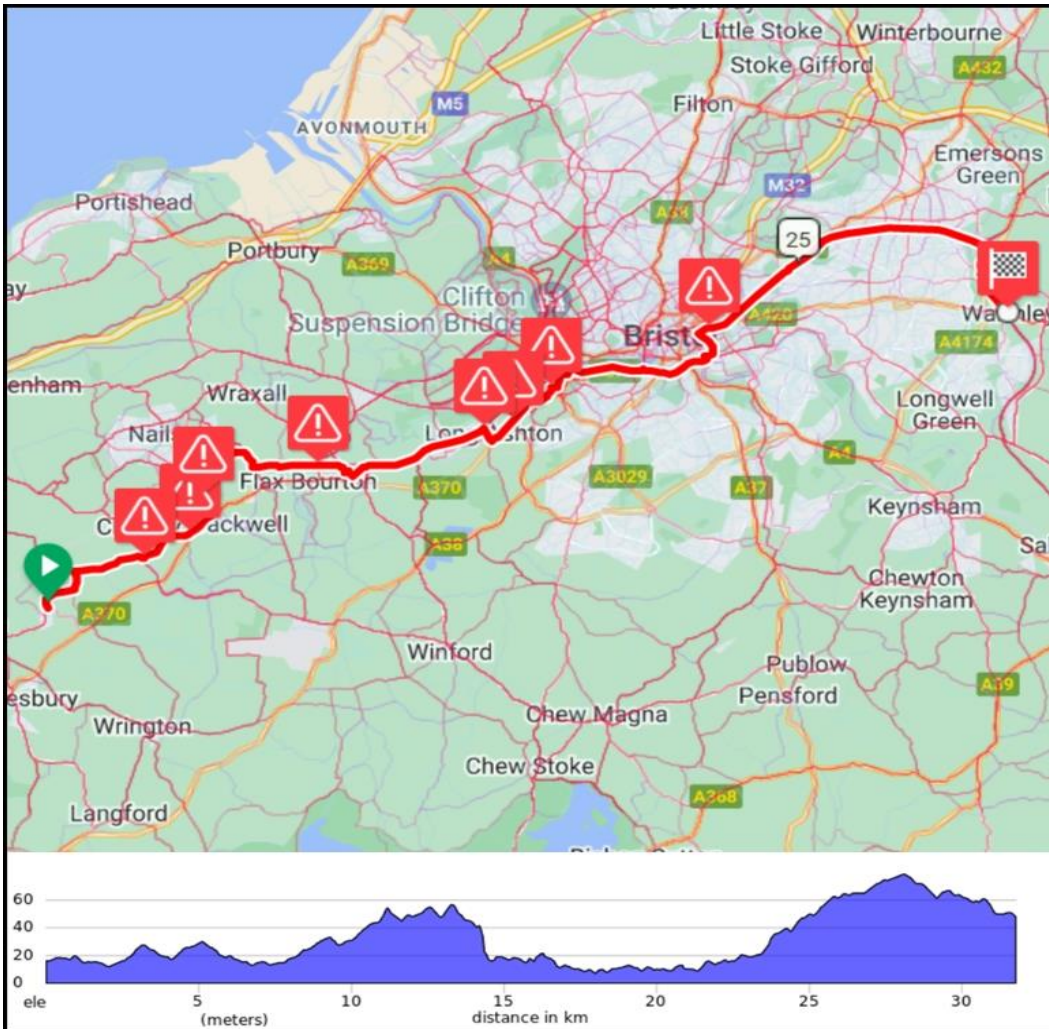
Stage 4 - Uphill Wharf to Nr Bleadon 5.1km



Stage 5 - Nr Bleadon to Claverham 17.2km



Stage 6 - Claverham to Warmley 31.7km



	Cue Sheet Key		Cue Sheet Key
IMM	Immediately	L or R	Turn Left or Right
Thru or Twrds	Through or Towards	BL or BR	Bear Light or Right
Opp	Opposite	(B)LHB or (B)RHB	(Blind) Left- or Right-Hand Bend
Eff	Effectively	L/R	Left then IMM Right or R IMM L
NRM	No Road Markings		
\$ or No \$	Signed or Not signed at Cue Point	T	T-junction
\$ NCN	National Cycle Network Route	X	Crossroads
\$ GW	Give Way	STGX	Staggered Crossroads
\$ (x)T	Weight Limit Sign	SO	Straight On
\$ UFHGV	Unsuitable for Heavy Goods Vehicles	SOX	Straight on at Crossroads
\$ UFWV	Unsuitable for Wide Vehicles		
\$ HL	Height Limit		
\$ OW	One Way		
RBT	Roundabout	PB	Post Box
mRBT	Mini-Roundabout	SS	Service Station
TL	Traffic Lights	CP	Car Park
CW	Cycle Way/Path, Traffic Free	TB	Telephone Box
LC	Level Crossing	CG	Cattle Grid
TRI or (TRI)	@ Triangle or Twrds Triangle	PH	Public House
1E / 2E / 3E	Take 1st, 2nd or 3rd Exit	CAPITALS BOLD	Go Through Place
BBRP	Beristol Bath Railway Path		
() or []	Additional Info / Street Name		

