

Stage 1 - Abbey Wood to Berkeley 28.7km

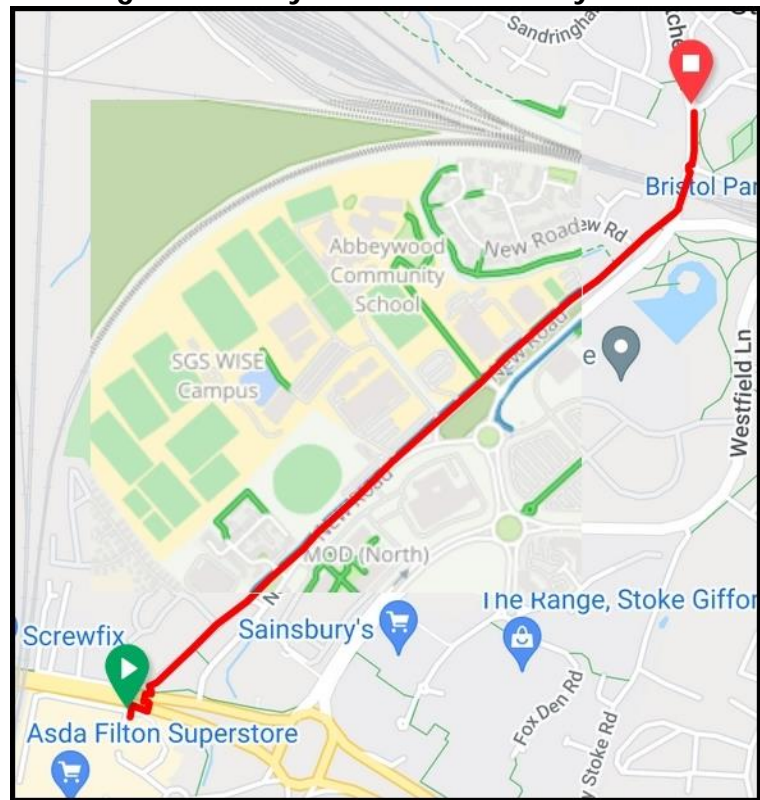
Dist	Dir	Instruction	Next
0.00	↑	EXIT RETAIL PARK VIA REAR OF MCDONALDS	0.02
0.02	→	JOIN CW \$ END OF CW, Then IMM R Twrds TL, Then	0.02
0.04	↑	IMM SO@TL \$ Patchway 2½m	0.04
0.08	↑	EXIT CW \$ STOKE GIFFORD 1m, Then IMM BL, Then	0.01
0.09	→	IMM R \$ AC, (JOIN ROAD)	0.20
0.29	↖	BL \$ STOKE GIFFORD ¾M, AC, (JOIN CW)	0.89
1.18	↖	EXIT CW \$ CYCLISTS GW, (@BRIDGE JOIN ROAD)	0.09
1.27	↑	1E mRBT \$ GW, (@Parkway Station)	0.09
1.36	↑	1E mRBT \$ GW	0.24

28.7km Distance +221m / -256m

Warrens & Burrows 128k - 14h May 2023

①

Stage 1 - Abbey Wood to Berkeley 28.7km



28.7km Distance +221m / -256m

Warrens & Burrows 128k - 14h May 2023

①

Stage 1 - Abbey Wood to Berkeley (Cont) 28.7km

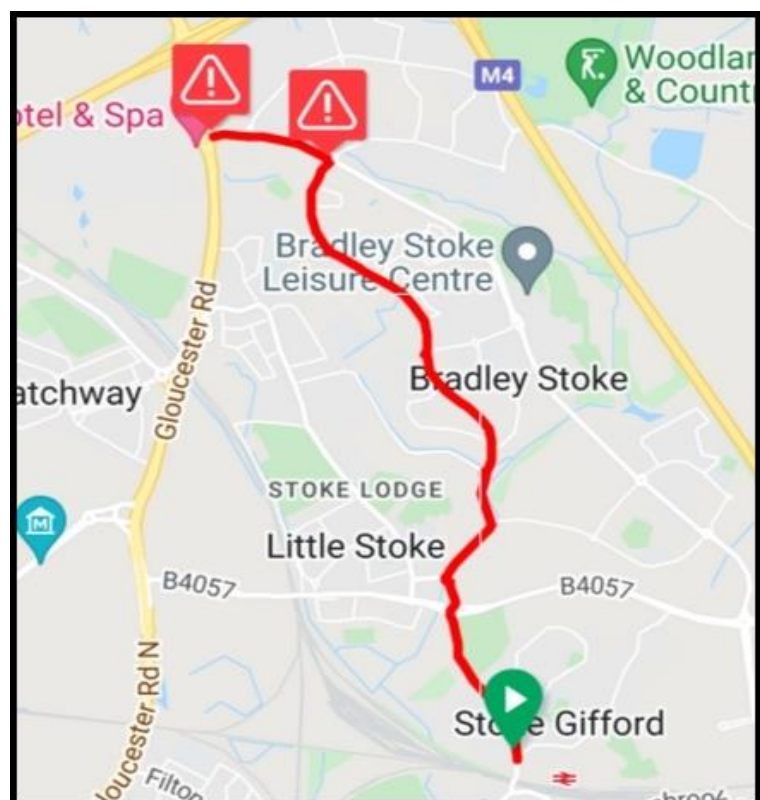
Dist	Dir	Instruction	Next
1.60	↑	2E RBT \$ 30mph, [Hatchet Rd]	0.57
2.17	↑	2E RBT \$ BRADLEY STOKE, [Orpheus Ave]	0.17
2.34	↑	2E RBT \$ BRADLEY STOKE	0.40
2.74	↑	1E RBT \$ Town Centre	0.24
2.98	↑	2E mRBT \$ Town Centre, [Brook Way]	0.76
3.74	↑	2E RBT \$ (M4,M5), [Brook Way]	0.56
4.30	↑	1E mRBT \$ GW	0.67
4.97	←	CAUTION - LOOK 1E RBT \$ (M5,M4)	0.58
5.55	→	CAUTION - 'A ROAD' - LOOK 3E RBT \$ (M5,M4) - A38	0.45

28.7km Distance +221m / -256m

Warrens & Burrows 128k - 14h May 2023

②

Stage 1 - Abbey Wood to Berkeley (Cont) 28.7km



28.7km Distance +221m / -256m

Warrens & Burrows 128k - 14h May 2023

②

Stage 1 - Abbey Wood to Berkeley (Cont) 28.7km

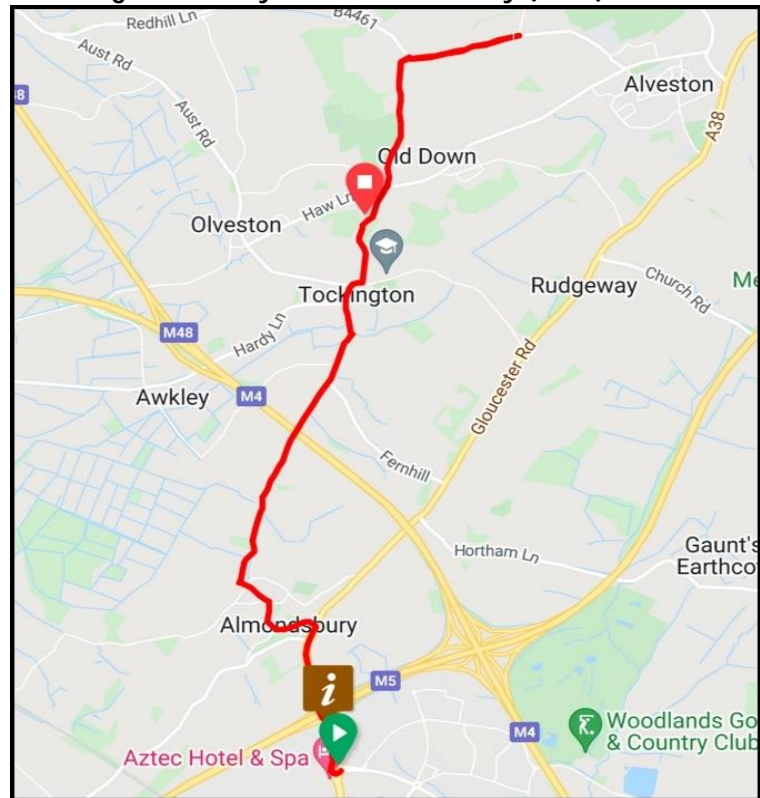
Dist	Dir	Instruction	Next
6.00	↑	CAUTION - 'A-ROAD' - LOOK 2E RBT \$ Thornbury, (A38)	0.82
6.82	←	L No \$ (Nr \$ 7.5T), [Hollow Rd]	0.31
7.13	→	R@T No \$, (Opp THE FORGE)	2.20
9.33	←	L@TRI \$ OLD DOWN COUNTRY PARK	0.81
10.14	→	R@T \$ Alverston	0.08
10.22	←	L \$ Alveston, [Old Down Hill]	0.79
11.01	↑	SO@STGX \$ Elberton, [Foxholes Ln]	1.06
12.07	→	R@TRI \$ 40mph	0.80
12.87	←	L \$ Kington, [Mumbleys Ln]	1.70

28.7km Distance +221m / -256m

Warrens & Burrows 128k - 14h May 2023

3

Stage 1 - Abbey Wood to Berkeley (Cont) 28.7km



28.7km Distance +221m / -256m

Warrens & Burrows 128k - 14h May 2023

3

Stage 1 - Abbey Wood to Berkeley (Cont) 28.7km

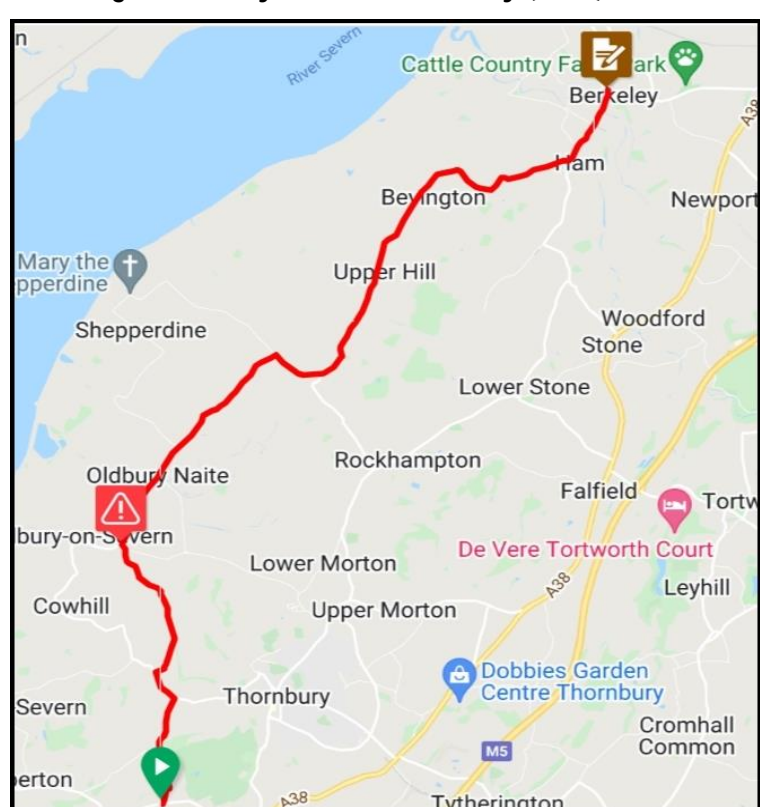
Dist	Dir	Instruction	Next
14.57	←	L@TRI \$ Oldbury on Severn	0.49
15.06	→	R \$ NCN 41, (Gloucester), [Kington Rd]	2.34
17.40	→	CAUTION - BLHB - LOOK R \$ NCN 41, (HILL), [The Naite]	1.15
18.55	↑	SO@X \$ NCN 41, (HILL), [The Naite]	2.56
21.11	→	R@T \$ NCM 41, (HILL)	6.43
27.54	←	L@T \$ NCN 41, (BERKELEY)	1.21
28.75	☑	INFO CONTROL - BERKELEY	0.00

28.7km Distance +221m / -256m

Warrens & Burrows 128k - 14h May 2023

4

Stage 1 - Abbey Wood to Berkeley (Cont) 28.7km



28.7km Distance +221m / -256m

Warrens & Burrows 128k - 14h May 2023

4

Stage 2 - Berkeley to Frocester 16.9km

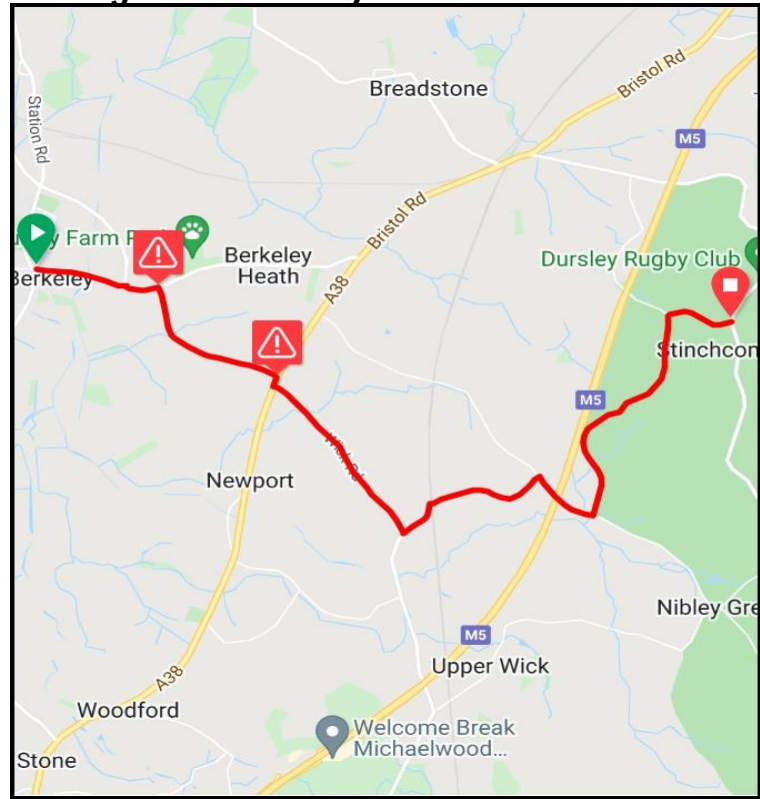
Dist	Dir	Instruction	Next
28.75	→	R@T No \$, [Canonbury St]	0.64
29.39	↑	2E RBT \$ Gloucester	0.28
29.67	→	CAUTION - LOOK R No \$, [Alkington Ln]	1.23
30.90	→	CAUTION - 'A ROAD' - LOOK R@T \$ Bristol A38	0.08
30.98	←	L \$ Hogsdown 1m	1.50
32.48	←	L No \$, (RHB), (Nr \$ HOGSDOWN CARAVAN PARK)	1.21
33.69	→	R@STGX \$ North Nibley 1¼m	0.51
34.20	←	L \$ STINCHCOMBE	2.40
36.60	←	L@T No \$, [The Street]	0.77

16.9km Distance +180m / -163m

Warrens & Burrows 128k - 14h May 2023

5

Stage 2 - Berkeley to Frocester 16.9km



16.9km Distance +180m / -163m

Warrens & Burrows 128k - 14h May 2023

5

Stage 2 - Berkeley to Frocester (Cont) 16.9km

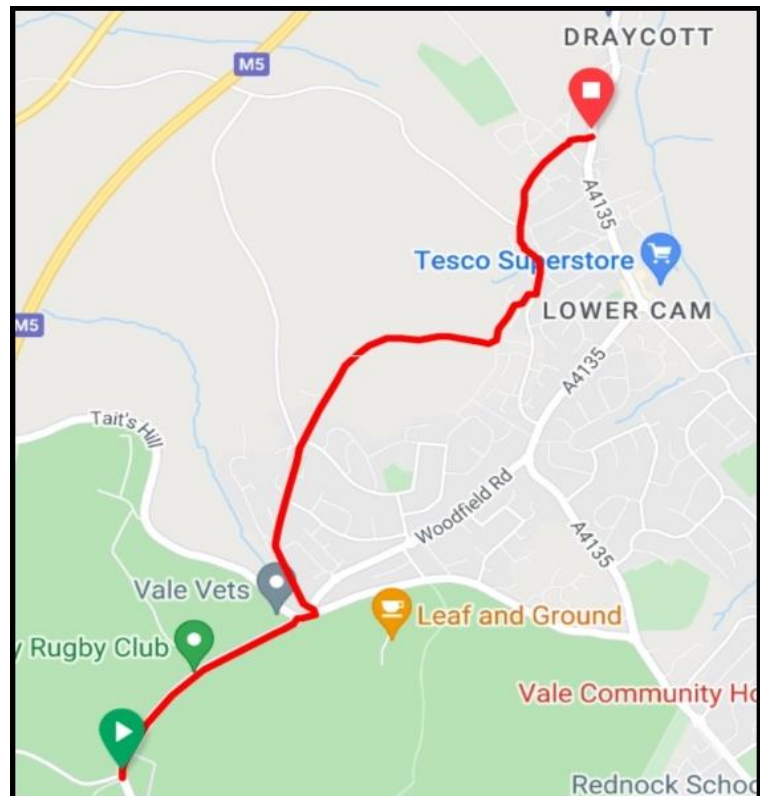
Dist	Dir	Instruction	Next
37.37	→	R@T \$ Gloucester A4135, Then	0.05
37.42	←	IMM L \$ Cam & Dursley Park & Ride, Then	0.02
37.44	←	IMM L \$ Lower Cam, [The Quarry]	0.72
38.16	↑	SO \$ EXCEPT CYCLES, (JOIN CW)	0.23
38.39	↗	BR \$ Dead End, (Eff SO)	0.40
38.79	↖	BL \$ Lower Cam	0.13
38.92	↗	BR No \$, (EXIT CW)	0.08
39.00	←	L@T \$ GW, [Manor Ave]	0.64
39.64	←	L@T \$ GW	0.63

16.9km Distance +180m / -163m

Warrens & Burrows 128k - 14h May 2023

6

Stage 2 - Berkeley to Frocester (Cont) 16.9km



16.9km Distance +180m / -163m

Warrens & Burrows 128k - 14h May 2023

6

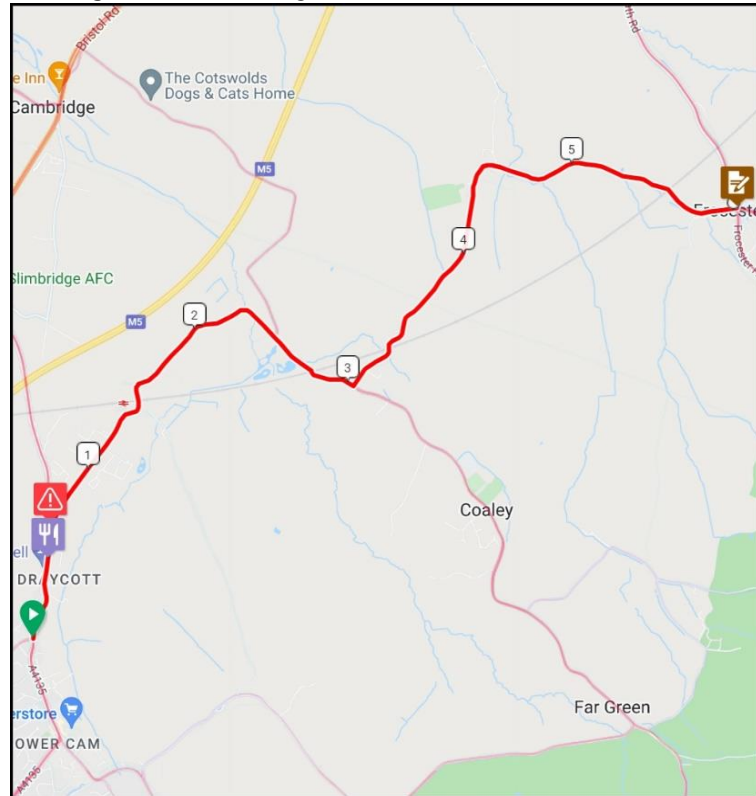
Stage 2 - Berkeley to Frocester (Cont) 16.9km

Dist	Dir	Instruction	Next
40.27	→	CAUTION - LOOK R \$ COALEY, (LHB)	2.40
42.67	←	L \$ FROCESTER 1¼m	2.93
45.60	←	CAUTION - LOOK L@T \$ EASTINGTON 1½m, [Bath Rd]	0.04
45.64	☑	INFO CONTROL - FROCESTER	2.39

16.9km Distance +180m / -163m
Warrens & Burrows 128k - 14h May 2023

7

Stage 2 - Berkeley to Frocester (Cont) 16.9km



16.9km Distance +180m / -163m
Warrens & Burrows 128k - 14h May 2023

7

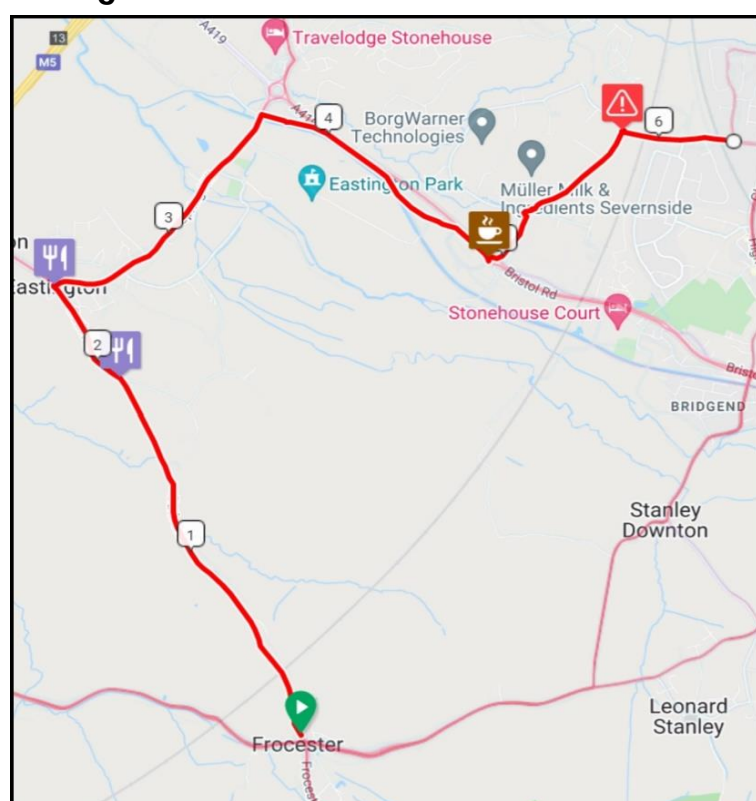
Stage 3 - Frocester to Haresfield 13.7km

Dist	Dir	Instruction	Next
48.03	↗	2E RBT \$ M5, [Alkerton Rd]	1.30
49.33	→	R \$ NCN (45), (JOIN CW)	0.94
50.27	↗	BR \$ NCN 45, (Stroud)	0.30
50.57	←	L \$ END OF CYCLE ROUTE, Then (EXIT CW), (JOIN RBT)	0.01
50.58	↑	IMM 2E RBT \$ Oldends Ln Ind Est, [Oldends Ln]	0.28
50.86	↑	2E mRBT No \$, Then	0.06
50.92	↑	IMM 1E mRBT No \$, [Oldends Ln]	0.54
51.46	↗	CAUTION - LC - LOOK 2E mRBT \$ 87Y LC	0.51
51.97	←	L \$ Humps For 680Y, [Melbourne Dr]	0.61

13.7km Distance +86m / -90m
Warrens & Burrows 128k - 14h May 2023

8

Stage 3 - Frocester to Haresfield 13.7km



13.7km Distance +86m / -90m
Warrens & Burrows 128k - 14h May 2023

8

Stage 3 - Frocester to Haresfield (Cont) 13.7km

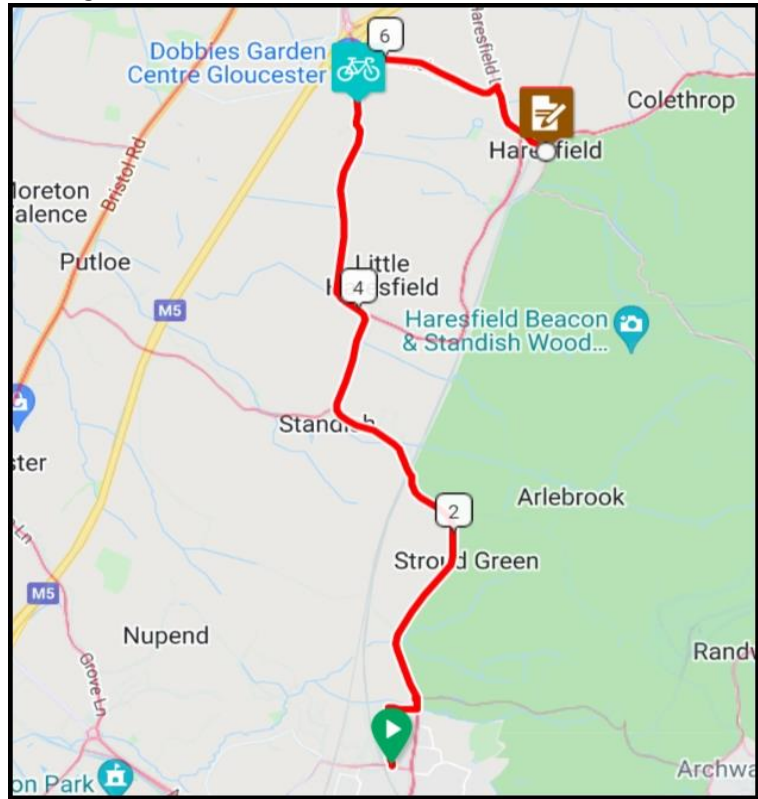
Dist	Dir	Instruction	Next
52.58	←	1E mRBT \$ GW, (Opp Arrowsmith Dr)	0.08
52.66	↑	2E mRBT \$ GW	4.70
57.36	↑	2E RBT \$ M5	0.36
57.72	→	R \$ HARESFIELD	1.07
58.79	→	R@T \$ HARESFIELD	0.57
59.36	→	CAUTION - LOOK R \$ HARESFIELD VILLAGE, (LHB)	0.01
59.37	☑	INFO CONTROL - HARESFIELD	0.30

13.7km Distance +86m / -90m

Warrens & Burrows 128k - 14h May 2023

9

Stage 3 - Frocester to Haresfield (Cont) 13.7km



13.7km Distance +86m / -90m

Warrens & Burrows 128k - 14h May 2023

9

Stage 4 - Haresfield to Nailsworth 23.1km

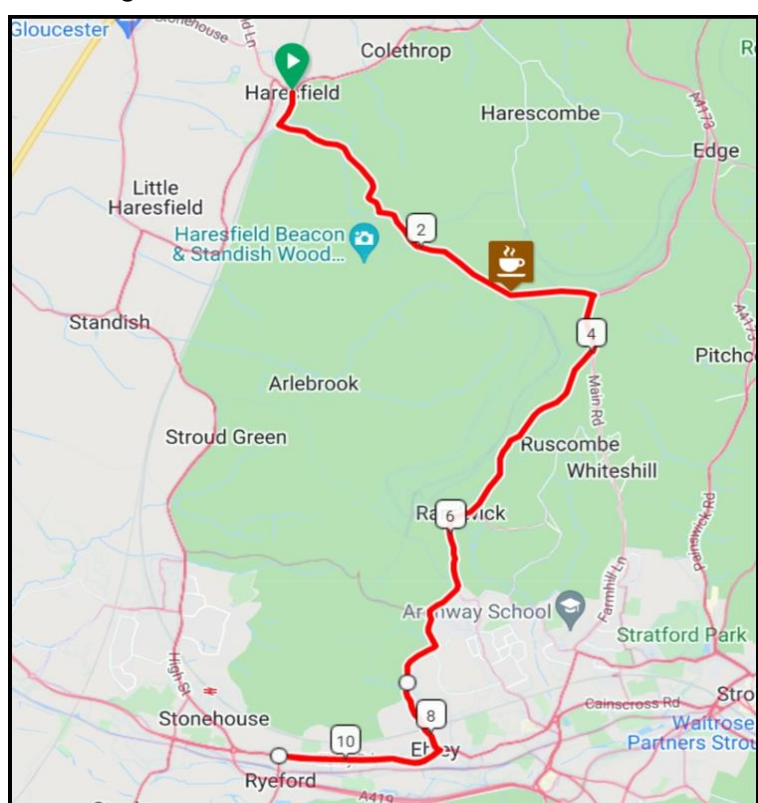
Dist	Dir	Instruction	Next
59.67	←	L \$ HARESFIELD BEACON, [Beacon Ln]	3.19
62.86	→	R@T \$ Whiteshill ¼m	0.49
63.35	→	R \$ RANDWICK, (ON DESCENT)	2.46
65.81	↗	BR \$ THE CARPENTERS ARMS	0.64
66.45	→	R@T \$ 30mph	1.08
67.53	↑	2E mRBT No \$, [Westward Rd]	0.07
67.60	↖	2E mRBT \$ Humps For 320Y	0.34
67.94	↖	1E mRBT \$ Welcome to STONEHOUSE	0.91
68.85	→	2E mRBT \$ STONEHOUSE ¾m	0.33

23.1km Distance +498m / -493m

Warrens & Burrows 128k - 14h May 2023

10

Stage 4 - Haresfield to Nailsworth 23.1km



23.1km Distance +498m / -493m

Warrens & Burrows 128k - 14h May 2023

10

Stage 4 - Haresfield to Nailsworth (Cont) 23.1km

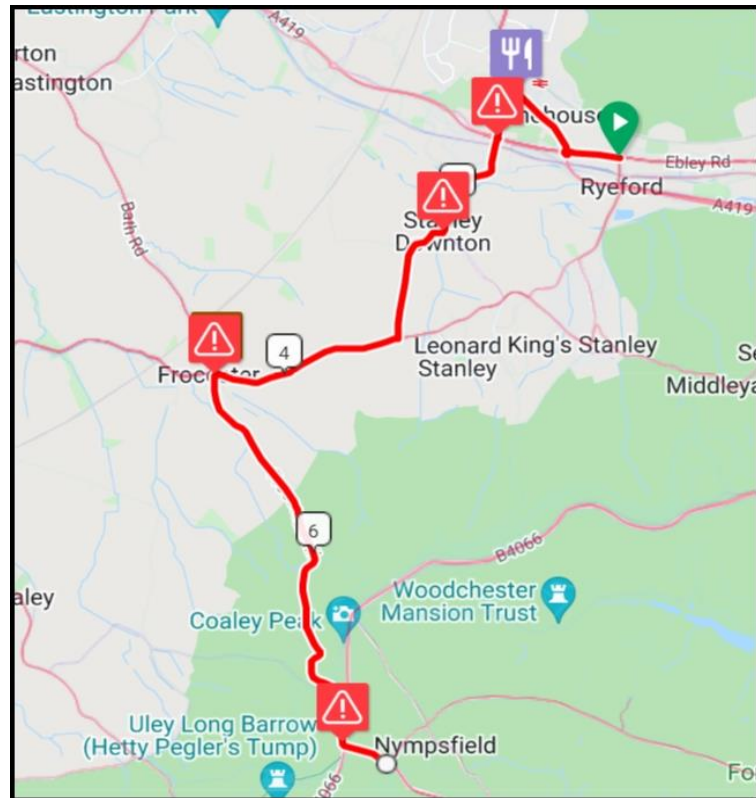
Dist	Dir	Instruction	Next
69.18	↑	3E RBT \$ STONEHOUSE ½m	0.66
69.84	↑	L No \$, [Regent St]	0.38
70.22	↑	CAUTION - WALK SO@TL \$ Bridgend ¼m, [Downton Rd]	0.86
71.08	→	CAUTION - BLHB - LOOK R \$ FROCESTER	0.92
72.00	→	R@T \$ FROCESTER	1.32
73.32	←	BL No \$, Then	0.01
73.33	←	CAUTION - LOOK IMM 2L@TRI No \$, (@Monument)	3.12
76.45	↑	CAUTION - LOOK SO@X \$ NYMPSFIELD ½m	0.32
76.77	←	L \$ NYMPSFIELD VILLAGE	0.40

23.1km Distance +498m / -493m

Warrens & Burrows 128k - 14h May 2023

11

Stage 4 - Haresfield to Nailsworth (Cont) 23.1km



23.1km Distance +498m / -493m

Warrens & Burrows 128k - 14h May 2023

11

Stage 4 - Haresfield to Nailsworth (Cont) 23.1km

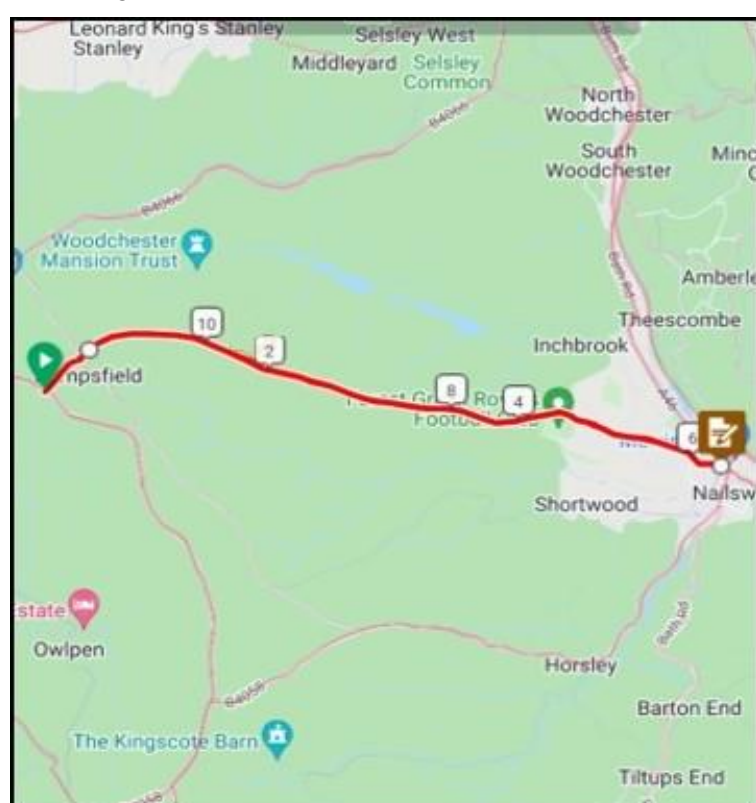
Dist	Dir	Instruction	Next
77.17	↑	SO STGX \$ NAILSWORTH, (Trinkey Corner)	3.92
81.09	↑	2E mRBT \$ NAILSWORTH 1m	0.30
81.39	↑	2E mRBT \$ mRBT	1.09
82.48	→	R No \$ (IMM BEFORE RBT)*	0.02
82.50	☑	FREE CONTROL - NAILSWORTH	0.28
		* Proceed to RBT for more shop options and then retrace	

23.1km Distance +498m / -493m

Warrens & Burrows 128k - 14h May 2023

12

Stage 4 - Haresfield to Nailsworth (Cont) 23.1km



23.1km Distance +498m / -493m

Warrens & Burrows 128k - 14h May 2023

12

Stage 5 - Nailsworth to Stoke Gifford 45.1km

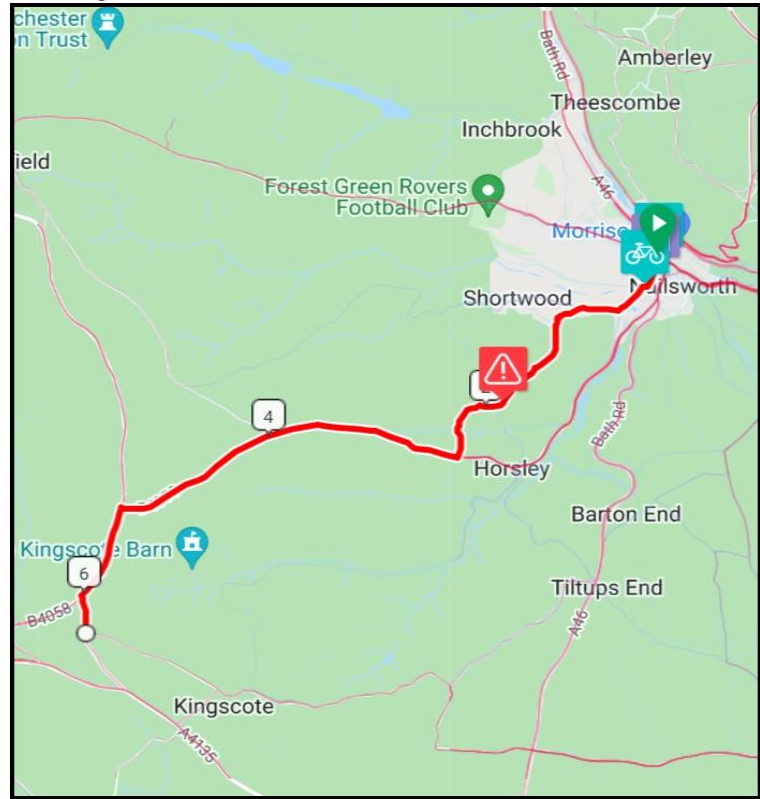
Dist	Dir	Instruction	Next
82.78	←	L \$ Shortwood, [Horsley Rd]	0.52
83.30	←	L \$ Dead End, [Ragnall Ln]	0.21
83.51	↖	BL \$ UFLWV	0.47
83.98	↖	BL@TRI \$ Tickmorend, (NRM)	0.38
84.36	→	CAUTION - BLHB - GRAVEL - LOOK R No \$, (Nr \$ 30mph)	0.68
85.04	→	R@T No \$	2.71
87.75	←	L@T \$ Wotton 4m	0.78
88.53	←	L \$ KINGSCOTE	0.29
88.82	←	L \$ KINGSCOTE ¼m	1.08

45.1km Distance +655m / -666m

Warrens & Burrows 128k - 14h May 2023

13

Stage 5 - Nailsworth to Stoke Gifford 45.1km



45.1km Distance +655m / -666m

Warrens & Burrows 128k - 14h May 2023

13

Stage 5 - Nailsworth to Stoke Gifford (Cont) 45.1km

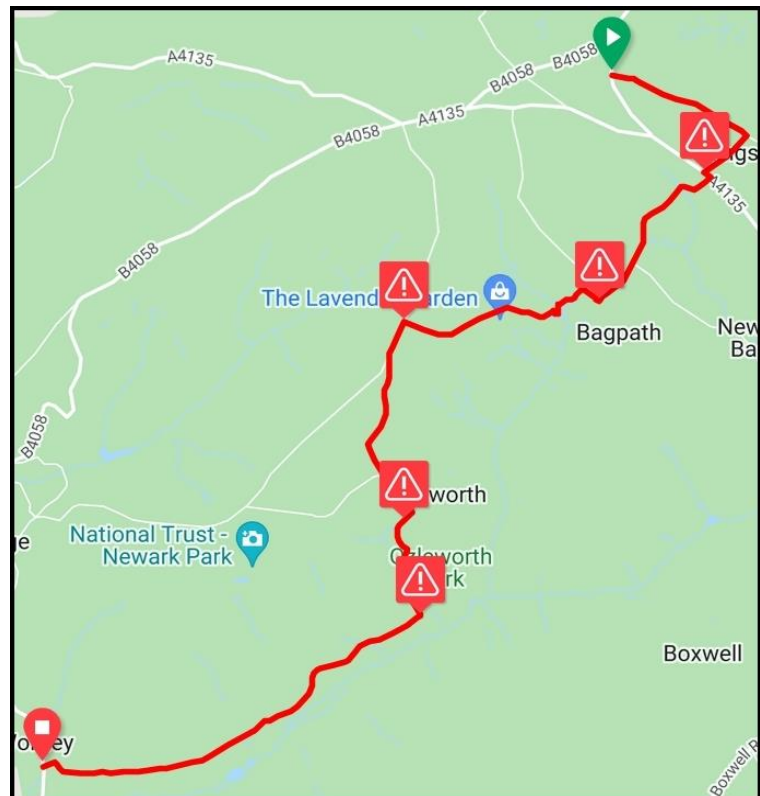
Dist	Dir	Instruction	Next
89.90	→	R@T No \$, (Nr \$ Hazlecote 1½m)	0.42
90.32	←	CAUTION - 'A ROAD' - LOOK L@T \$ 50mph, (Opp PH), (JOIN A4135), Then	0.06
90.38	→	IMM R \$ Newington 1m	1.29
91.67	←	L@TRI \$ Scrubbets, Then	0.04
91.71	→	CAUTION - GRAVEL - DESCEND IMM R \$ Bagpath Court	1.66
93.37	←	CAUTION - GRAVEL L@T No \$, (Nr \$ The Lavender Garden)	1.67
95.04	↑	CAUTION - GRAVEL SO No \$	0.79
95.83	→	CAUTION - GRAVEL R \$ Wotton-Under-Edge, (NRM)	3.20
99.03	←	L@T \$ HILLESLEY	2.44

45.1km Distance +655m / -666m

Warrens & Burrows 128k - 14h May 2023

14

Stage 5 - Nailsworth to Stoke Gifford (Cont) 45.1km



45.1km Distance +655m / -666m

Warrens & Burrows 128k - 14h May 2023

14

Stage 5 - Nailsworth to Stoke Gifford (Cont) 45.1km

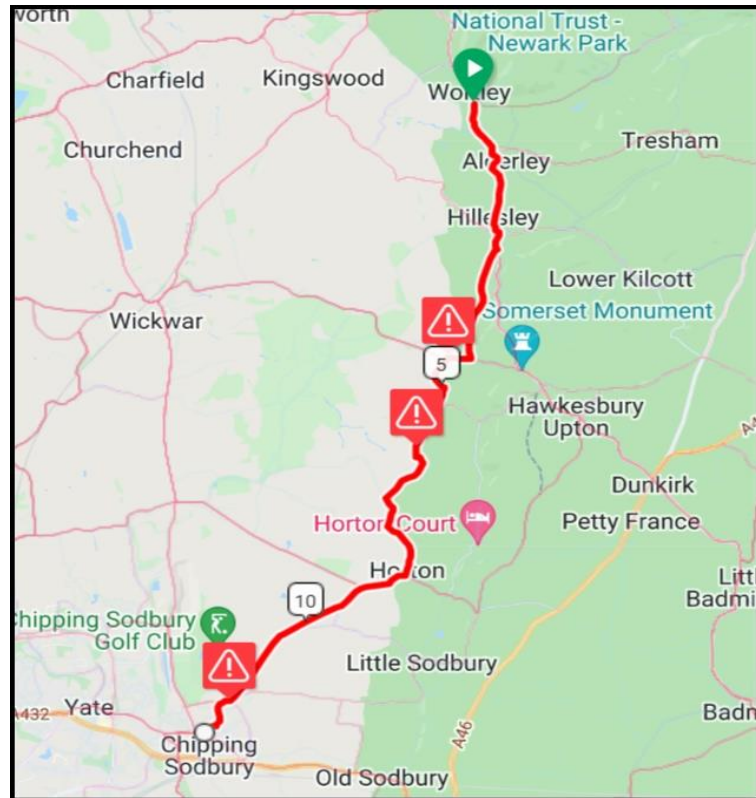
Dist	Dir	Instruction	Next
		BLANK	
101.47	→	R \$ Hawkesbury, [Hawkesbury Rd]	1.74
103.21	→	R@T No \$, (\$ Broken)	0.32
103.53	↖	CAUTION - CATTLE GRID BL \$ Hawkesbury 1m, (ACW), (TRI)	1.56
105.09	↑	CAUTION - CATTLE GRID SO@CG	2.36
107.45	→	R@T \$ CHIPPING SODBURY 2m, (ACW)	3.19
110.64	→	CAUTION - CATTLE GRID R@T \$ 30mph, (After Cattle Grid), Then	0.06
110.70	←	IMM L \$ ACW, [Hatters Ln]	0.62
111.32	→	R@T No \$, (@Monument), [Broad St]	0.36

45.1km Distance +655m / -666m

Warrens & Burrows 128k - 14h May 2023

15

Stage 5 - Nailsworth to Stoke Gifford (Cont) 45.1km



45.1km Distance +655m / -666m

Warrens & Burrows 128k - 14h May 2023

15

Stage 5 - Nailsworth to Stoke Gifford (Cont) 45.1km

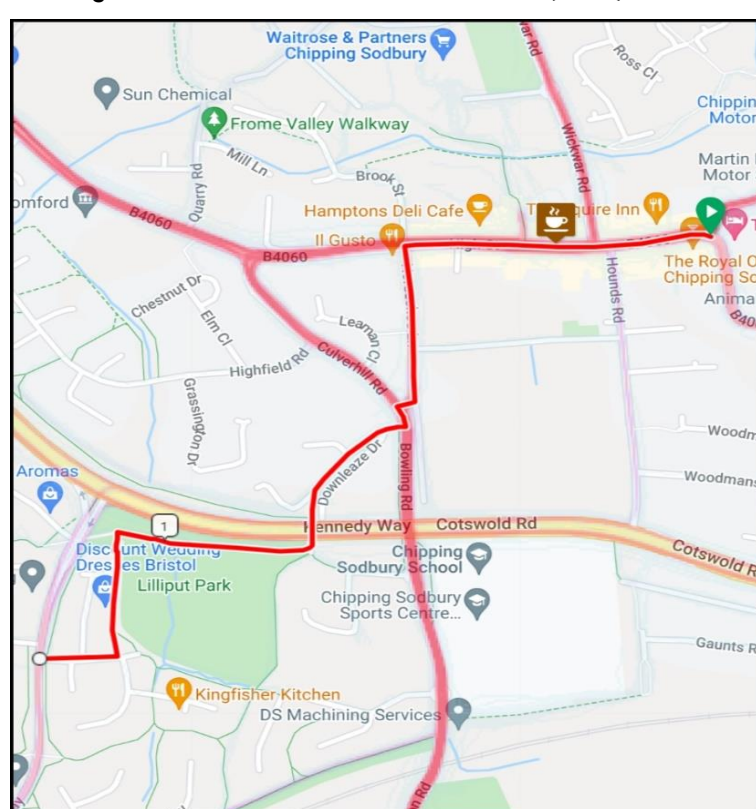
Dist	Dir	Instruction	Next
111.68	←	L \$ Dead End [Horseshoe Ln]	0.21
111.89	↗	BR No \$, (IMM Before \$ Dead End), Then	0.02
111.91	←	IMM L@T No \$, Then	0.03
111.94	→	IMM R \$ Dead End, [Love Ln]	0.14
112.08	↖	BL No \$, (JOIN CW) (Twrds Subway), Then	0.07
112.15	→	IMM R No \$, (After Subway)	0.23
112.38	←	L No \$, [Kingfisher Rd]	0.16
112.54	→	R@T No \$, (EXIT CW), [Kingfisher Rd]	0.09
112.63	←	L@T No \$	0.70

45.1km Distance +655m / -666m

Warrens & Burrows 128k - 14h May 2023

16

Stage 5 - Nailsworth to Stoke Gifford (Cont) 45.1km



45.1km Distance +655m / -666m

Warrens & Burrows 128k - 14h May 2023

16

Stage 5 - Nailsworth to Stoke Gifford (Cont) 45.1km

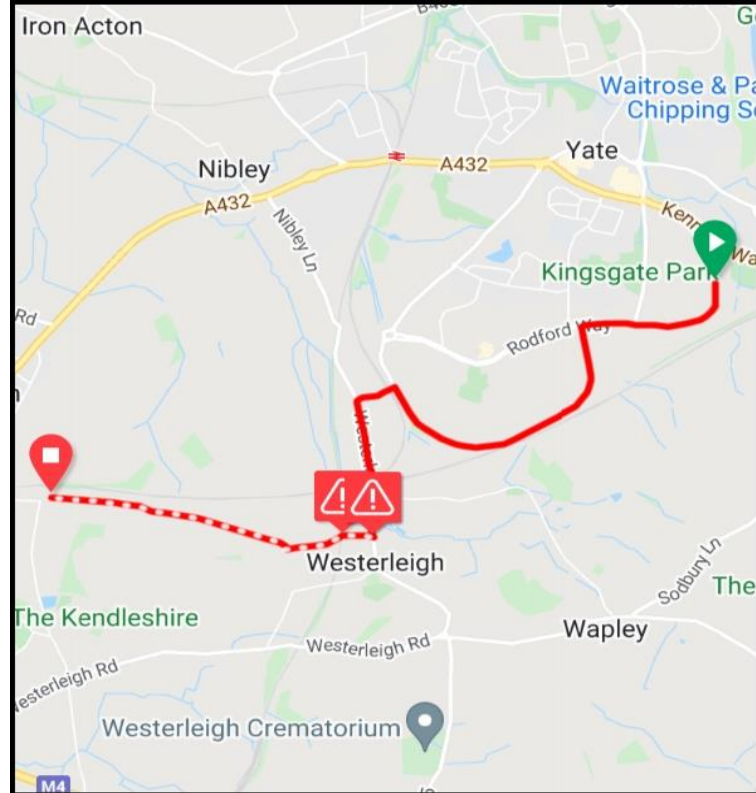
Dist	Dir	Instruction	Next
113.33	↑	2E RBT \$ 150Y, [Rodford Way]	0.35
113.68	←	L \$ LOCAL SHOP, [Shire Way]	1.99
115.67	←	1E mRBT \$ Pucklechurch	1.21
116.88	←	L No \$ - ENTER 'WOT NOT' CP TO ALLOW TIME TO CROSS MAIN RD	0.02
116.90	↑	CAUTION - LOOK SO MAIN ROAD \$ Coalpit Heath 1½m, (JOIN CW)	0.12
117.02	↑	WARNING - TRAIN TRACKS APPROACHING	0.07
117.09	↑	EXTREME CARE - GATES MAY BE OPEN SO@GATES	0.36
117.45	↑	SO STGX \$ Restricted Byway, (NRM)	1.55
119.00	↑	SO No \$, (EXIT CW)	0.07

45.1km Distance +655m / -666m

Warrens & Burrows 128k - 14h May 2023

17

Stage 5 - Nailsworth to Stoke Gifford (Cont) 45.1km



45.1km Distance +655m / -666m

Warrens & Burrows 128k - 14h May 2023

17

Stage 5 - Nailsworth to Stoke Gifford (Cont) 45.1km

Dist	Dir	Instruction	Next
119.07	↗	BR@TRI \$ Coalpit Heath, (Eff SO)	0.46
119.53	←	L@T \$ Bath, (ACW)	0.42
119.95	↗	BR No \$, Then	0.04
119.99	→	IMM R@TRI No \$, [Ruffett Rd]	0.87
120.86	→	R@T No \$, (Nr \$ Downend), [Coalsack Ln]	0.37
121.23	→	CAUTION - LOOK R@TRI \$ Yate, (A432)	0.07
121.30	←	L \$ Winterbourne Down, [Down Rd]	0.47
121.77	←	L \$ 7.5T, [Bury Hill]	0.11
121.88	↗	BR \$ Cottage Kennels, [Bury Hill]	1.21

45.1km Distance +655m / -666m

Warrens & Burrows 128k - 14h May 2023

18

Stage 5 - Nailsworth to Stoke Gifford (Cont) 45.1km



45.1km Distance +655m / -666m

Warrens & Burrows 128k - 14h May 2023

18

Stage 5 - Nailsworth to Stoke Gifford (Cont) 45.1km

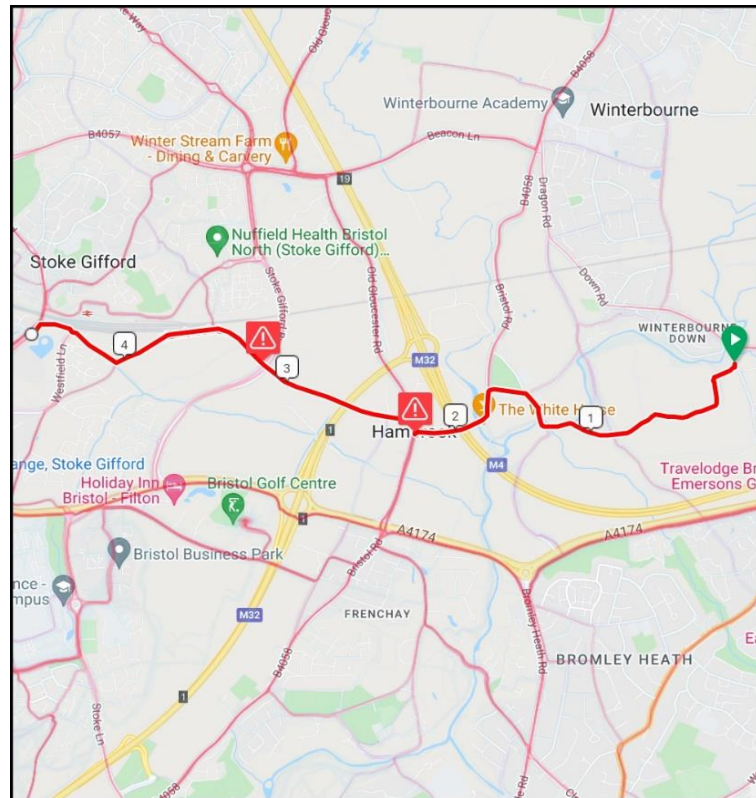
Dist	Dir	Instruction	Next
123.09	↗	BR No \$, (Eff SO), (DESCEND)	0.27
123.36	←	L@STGX \$ 20mph	0.20
123.56	←	L@T No \$	0.54
124.10	→	CAUTION - BLHB - LOOK R \$ Motor Cycle Test Centre, [Old Gloucester Rd]	0.08
124.18	←	L No \$, [Hambrook Ln], (Ignore Road Closure Signs)	0.82
125.00	↑	CAUTION - LIGHTS OUT - LOOK SO@TL No \$	0.93
125.93	↑	2E mRBT \$ Parkway Station	0.29
126.22	↑	2E mRBT \$ Parkway Station	0.18
126.40	←	1E mRBT \$ Filton	0.07

45.1km Distance +655m / -666m

Warrens & Burrows 128k - 14h May 2023

19

Stage 5 - Nailsworth to Stoke Gifford (Cont) 45.1km



45.1km Distance +655m / -666m

Warrens & Burrows 128k - 14h May 2023

19

Stage 5 - Nailsworth to Stoke Gifford (Cont) 45.1km

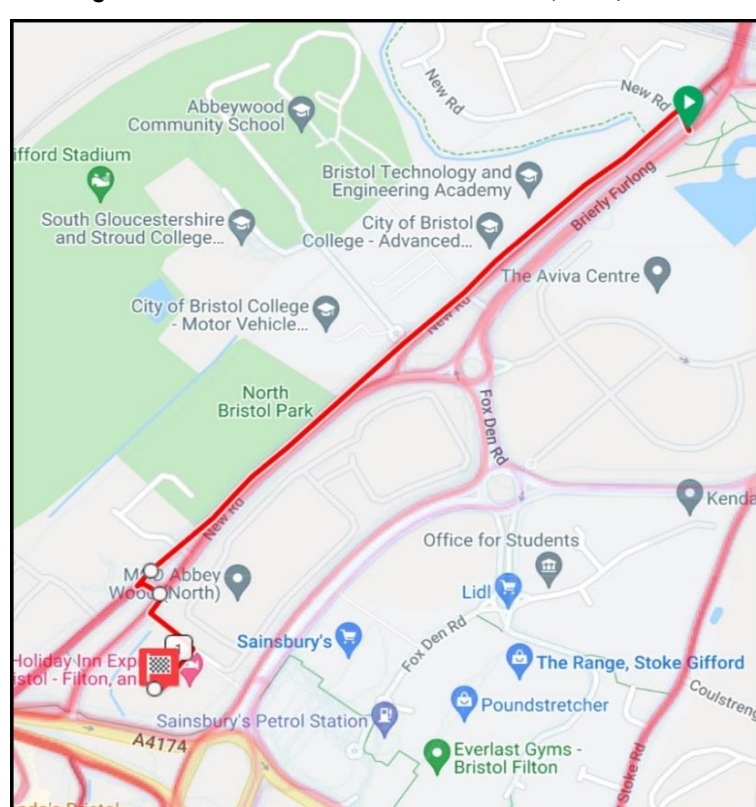
Dist	Dir	Instruction	Next
126.47	→	R@TL No \$, (JOIN CW), Then	0.03
126.50	←	IMM L \$ Concorde Way	0.83
127.33	←	L@T No \$, (EXIT CW), Then	0.03
127.36	→	IMM R@T No \$, Then	0.03
127.39	←	IMM L \$ THE FOX DEN	0.06
127.45	→	2E mRBT \$ Holiday Inn	0.06
127.51	→	R \$ THE FOX DEN	0.01
127.52	🏠	FINISH - STOKE GIFFORD	🏠

45.1km Distance +655m / -666m

Warrens & Burrows 128k - 14h May 2023

20

Stage 5 - Nailsworth to Stoke Gifford (Cont) 45.1km



45.1km Distance +655m / -666m

Warrens & Burrows 128k - 14h May 2023

20

Stage 1 - Abbey Wood to Berkeley 28.7km

Dist	Dir	Instruction	Next
0.00	↑	EXIT RETAIL PARK VIA REAR OF MCDONALDS	0.02
0.02	→	JOIN CW \$ END OF CW, Then IMM R Twrds TL, Then	0.02
0.04	↑	IMM SO@TL \$ Patchway 2½m	0.04
0.08	↑	EXIT CW \$ STOKE GIFFORD 1m, Then IMM BL, Then	0.01
0.09	→	IMM R \$ AC, (JOIN ROAD)	0.20
0.29	↖	BL \$ STOKE GIFFORD ¾M, AC, (JOIN CW)	0.89
1.18	↖	EXIT CW \$ CYCLISTS GW, (@BRIDGE JOIN ROAD)	0.09
1.27	↑	1E mRBT \$ GW, (@Parkway Station)	0.09
1.36	↑	1E mRBT \$ GW	0.24

28.7km Distance +221m / -256m

Warrens & Burrows 128k - 14h May 2023

①

Stage 1 - Abbey Wood to Berkeley (Cont) 28.7km

Dist	Dir	Instruction	Next
1.60	↑	2E RBT \$ 30mph, [Hatchet Rd]	0.57
2.17	↑	2E RBT \$ BRADLEY STOKE, [Orpheus Ave]	0.17
2.34	↑	2E RBT \$ BRADLEY STOKE	0.40
2.74	↑	1E RBT \$ Town Centre	0.24
2.98	↑	2E mRBT \$ Town Centre, [Brook Way]	0.76
3.74	↑	2E RBT \$ (M4,M5), [Brook Way]	0.56
4.30	↑	1E mRBT \$ GW	0.67
4.97	←	CAUTION - LOOK 1E RBT \$ (M5,M4)	0.58
5.55	→	CAUTION - 'A ROAD' - LOOK 3E RBT \$ (M5,M4) - A38	0.45

28.7km Distance +221m / -256m

Warrens & Burrows 128k - 14h May 2023

②

Stage 1 - Abbey Wood to Berkeley (Cont) 28.7km

Dist	Dir	Instruction	Next
6.00	↑	CAUTION - 'A-ROAD' - LOOK 2E RBT \$ Thornbury, (A38)	0.82
6.82	←	L No \$ (Nr \$ 7.5T), [Hollow Rd]	0.31
7.13	→	R@T No \$, (Opp THE FORGE)	2.20
9.33	←	L@TRI \$ OLD DOWN COUNTRY PARK	0.81
10.14	→	R@T \$ Alverston	0.08
10.22	←	L \$ Alveston, [Old Down Hill]	0.79
11.01	↑	SO@STGX \$ Elberton, [Foxholes Ln]	1.06
12.07	→	R@TRI \$ 40mph	0.80
12.87	←	L \$ Kington, [Mumbleys Ln]	1.70

28.7km Distance +221m / -256m

Warrens & Burrows 128k - 14h May 2023

③

Stage 1 - Abbey Wood to Berkeley (Cont) 28.7km

Dist	Dir	Instruction	Next
14.57	←	L@TRI \$ Oldbury on Severn	0.49
15.06	→	R \$ NCN 41, (Gloucester), [Kington Rd]	2.34
17.40	→	CAUTION - BLHB - LOOK R \$ NCN 41, (HILL), [The Naite]	1.15
18.55	↑	SO@X \$ NCN 41, (HILL), [The Naite]	2.56
21.11	→	R@T \$ NCM 41, (HILL)	6.43
27.54	←	L@T \$ NCN 41, (BERKELEY)	1.21
28.75	☑	INFO CONTROL - BERKELEY	0.00

28.7km Distance +221m / -256m

Warrens & Burrows 128k - 14h May 2023

④

Stage 2 - Berkeley to Frocester 16.9km

Dist	Dir	Instruction	Next
28.75	→	R@T No \$, [Canonbury St]	0.64
29.39	↑	2E RBT \$ Gloucester	0.28
29.67	→	CAUTION - LOOK R No \$, [Alkington Ln]	1.23
30.90	→	CAUTION - 'A ROAD' - LOOK R@T \$ Bristol A38	0.08
30.98	←	L \$ Hogsdown 1m	1.50
32.48	←	L No \$, (RHB), (Nr \$ HOGSDOWN CARAVAN PARK)	1.21
33.69	→	R@STGX \$ North Nibley 1¼m	0.51
34.20	←	L \$ STINCHCOMBE	2.40
36.60	←	L@T No \$, [The Street]	0.77

16.9km Distance +180m / -163m

Warrens & Burrows 128k - 14h May 2023

5

Stage 2 - Berkeley to Frocester (Cont) 16.9km

Dist	Dir	Instruction	Next
37.37	→	R@T \$ Gloucester A4135, Then	0.05
37.42	←	IMM L \$ Cam & Dursley Park & Ride, Then	0.02
37.44	←	IMM L \$ Lower Cam, [The Quarry]	0.72
38.16	↑	SO \$ EXCEPT CYCLES, (JOIN CW)	0.23
38.39	↗	BR \$ Dead End, (Eff SO)	0.40
38.79	↖	BL \$ Lower Cam	0.13
38.92	↗	BR No \$, (EXIT CW)	0.08
39.00	←	L@T \$ GW, [Manor Ave]	0.64
39.64	←	L@T \$ GW	0.63

16.9km Distance +180m / -163m

Warrens & Burrows 128k - 14h May 2023

6

Stage 2 - Berkeley to Frocester (Cont) 16.9km

Dist	Dir	Instruction	Next
40.27	→	CAUTION - LOOK R \$ COALEY, (LHB)	2.40
42.67	←	L \$ FROCESTER 1¼m	2.93
45.60	←	CAUTION - LOOK L@T \$ EASTINGTON 1½m, [Bath Rd]	0.04
45.64	☑	INFO CONTROL - FROCESTER	2.39

16.9km Distance +180m / -163m

Warrens & Burrows 128k - 14h May 2023

7

Stage 3 - Frocester to Haresfield 13.7km

Dist	Dir	Instruction	Next
48.03	↗	2E RBT \$ M5, [Alkerton Rd]	1.30
49.33	→	R \$ NCN (45), (JOIN CW)	0.94
50.27	↗	BR \$ NCN 45, (Stroud)	0.30
50.57	←	L \$ END OF CYCLE ROUTE, Then (EXIT CW), (JOIN RBT)	0.01
50.58	↑	IMM 2E RBT \$ Oldends Ln Ind Est, [Oldends Ln]	0.28
50.86	↑	2E mRBT No \$, Then	0.06
50.92	↑	IMM 1E mRBT No \$, [Oldends Ln]	0.54
51.46	↗	CAUTION - LC - LOOK 2E mRBT \$ 87Y LC	0.51
51.97	←	L \$ Humps For 680Y, [Melbourne Dr]	0.61

13.7km Distance +86m / -90m

Warrens & Burrows 128k - 14h May 2023

8

Stage 3 - Frocester to Haresfield (Cont) 13.7km

Dist	Dir	Instruction	Next
52.58	←	1E mRBT \$ GW, (Opp Arrowsmith Dr)	0.08
52.66	↑	2E mRBT \$ GW	4.70
57.36	↑	2E RBT \$ M5	0.36
57.72	→	R \$ HARESFIELD	1.07
58.79	→	R@T \$ HARESFIELD	0.57
59.36	→	CAUTION - LOOK R \$ HARESFIELD VILLAGE, (LHB)	0.01
59.37	☑	INFO CONTROL - HARESFIELD	0.30

13.7km Distance +86m / -90m

Warrens & Burrows 128k - 14h May 2023

9

Stage 4 - Haresfield to Nailsworth 23.1km

Dist	Dir	Instruction	Next
59.67	←	L \$ HARESFIELD BEACON, [Beacon Ln]	3.19
62.86	→	R@T \$ Whiteshill ¼m	0.49
63.35	→	R \$ RANDWICK, (ON DESCENT)	2.46
65.81	↗	BR \$ THE CARPENTERS ARMS	0.64
66.45	→	R@T \$ 30mph	1.08
67.53	↑	2E mRBT No \$, [Westward Rd]	0.07
67.60	↖	2E mRBT \$ Humps For 320Y	0.34
67.94	↖	1E mRBT \$ Welcome to STONEHOUSE	0.91
68.85	→	2E mRBT \$ STONEHOUSE ¾m	0.33

23.1km Distance +498m / -493m

Warrens & Burrows 128k - 14h May 2023

10

Stage 4 - Haresfield to Nailsworth (Cont) 23.1km

Dist	Dir	Instruction	Next
69.18	↑	3E RBT \$ STONEHOUSE ½m	0.66
69.84	↑	L No \$, [Regent St]	0.38
70.22	↑	CAUTION - WALK SO@TL \$ Bridgend ¼m, [Downton Rd]	0.86
71.08	→	CAUTION - BLHB - LOOK R \$ FROCESTER	0.92
72.00	→	R@T \$ FROCESTER	1.32
73.32	←	BL No \$, Then	0.01
73.33	←	CAUTION - LOOK IMM 2L@TRI No \$, (@Monument)	3.12
76.45	↑	CAUTION - LOOK SO@X \$ NYMPSFIELD ½m	0.32
76.77	←	L \$ NYMPSFIELD VILLAGE	0.40

23.1km Distance +498m / -493m

Warrens & Burrows 128k - 14h May 2023

11

Stage 4 - Haresfield to Nailsworth (Cont) 23.1km

Dist	Dir	Instruction	Next
77.17	↑	SO STGX \$ NAILSWORTH, (Trinkey Corner)	3.92
81.09	↑	2E mRBT \$ NAILSWORTH 1m	0.30
81.39	↑	2E mRBT \$ mRBT	1.09
82.48	→	R No \$ (IMM BEFORE RBT)*	0.02
82.50	☑	FREE CONTROL - NAILSWORTH	0.28
		* Proceed to RBT for more shop options and then retrace	

23.1km Distance +498m / -493m

Warrens & Burrows 128k - 14h May 2023

12

Stage 5 - Nailsworth to Stoke Gifford 45.1km

Dist	Dir	Instruction	Next
82.78	←	L \$ Shortwood, [Horsley Rd]	0.52
83.30	←	L \$ Dead End, [Ragnall Ln]	0.21
83.51	↖	BL \$ UFLWV	0.47
83.98	↖	BL@TRI \$ Tickmorend, (NRM)	0.38
84.36	→	CAUTION - BLHB - GRAVEL - LOOK R No \$, (Nr \$ 30mph)	0.68
85.04	→	R@T No \$	2.71
87.75	←	L@T \$ Wotton 4m	0.78
88.53	←	L \$ KINGSCOTE	0.29
88.82	←	L \$ KINGSCOTE ¾m	1.08

45.1km Distance +655m / -666m

Warrens & Burrows 128k - 14h May 2023

13

Stage 5 - Nailsworth to Stoke Gifford (Cont) 45.1km

Dist	Dir	Instruction	Next
89.90	→	R@T No \$, (Nr \$ Hazlecote 1½m)	0.42
90.32	←	CAUTION - 'A ROAD' - LOOK L@T \$ 50mph, (Opp PH), (JOIN A4135), Then	0.06
90.38	→	IMM R \$ Newington 1m	1.29
91.67	←	L@TRI \$ Scrubbets, Then	0.04
91.71	→	CAUTION - GRAVEL - DESCEND IMM R \$ Bagpath Court	1.66
93.37	←	CAUTION - GRAVEL L@T No \$, (Nr \$ The Lavender Garden)	1.67
95.04	↑	CAUTION - GRAVEL SO No \$	0.79
95.83	→	CAUTION - GRAVEL R \$ Wotton-Under-Edge, (NRM)	3.20
99.03	←	L@T \$ HILLESLEY	2.44

45.1km Distance +655m / -666m

Warrens & Burrows 128k - 14h May 2023

14

Stage 5 - Nailsworth to Stoke Gifford (Cont) 45.1km

Dist	Dir	Instruction	Next
		BLANK	
101.47	→	R \$ Hawkesbury, [Hawkesbury Rd]	1.74
103.21	→	R@T No \$, (\$ Broken)	0.32
103.53	↖	CAUTION - CATTLE GRID BL \$ Hawkesbury 1m, (ACW), (TRI)	1.56
105.09	↑	CAUTION - CATTLE GRID SO@CG	2.36
107.45	→	R@T \$ CHIPPING SODBURY 2m, (ACW)	3.19
110.64	→	CAUTION - CATTLE GRID R@T \$ 30mph, (After Cattle Grid), Then	0.06
110.70	←	IMM L \$ ACW, [Hatters Ln]	0.62
111.32	→	R@T No \$, (@Monument), [Broad St]	0.36

45.1km Distance +655m / -666m

Warrens & Burrows 128k - 14h May 2023

15

Stage 5 - Nailsworth to Stoke Gifford (Cont) 45.1km

Dist	Dir	Instruction	Next
111.68	←	L \$ Dead End [Horseshoe Ln]	0.21
111.89	↗	BR No \$, (IMM Before \$ Dead End), Then	0.02
111.91	←	IMM L@T No \$, Then	0.03
111.94	→	IMM R \$ Dead End, [Love Ln]	0.14
112.08	↖	BL No \$, (JOIN CW) (Twrds Subway), Then	0.07
112.15	→	IMM R No \$, (After Subway)	0.23
112.38	←	L No \$, [Kingfisher Rd]	0.16
112.54	→	R@T No \$, (EXIT CW), [Kingfisher Rd]	0.09
112.63	←	L@T No \$	0.70

45.1km Distance +655m / -666m

Warrens & Burrows 128k - 14h May 2023

16

Stage 5 - Nailsworth to Stoke Gifford (Cont) 45.1km

Dist	Dir	Instruction	Next
113.33	↑	2E RBT \$ 150Y, [Rodford Way]	0.35
113.68	←	L \$ LOCAL SHOP, [Shire Way]	1.99
115.67	←	1E mRBT \$ Pucklechurch	1.21
116.88	←	L No \$ - ENTER 'WOT NOT' CP TO ALLOW TIME TO CROSS MAIN RD	0.02
116.90	↑	CAUTION - LOOK SO MAIN ROAD \$ Coalpit Heath 1½m, (JOIN CW)	0.12
117.02	↑	WARNING - TRAIN TRACKS APPROACHING	0.07
117.09	↑	EXTREME CARE - GATES MAY BE OPEN SO@GATES	0.36
117.45	↑	SO STGX \$ Restricted Byway, (NRM)	1.55
119.00	↑	SO No \$, (EXIT CW)	0.07

45.1km Distance +655m / -666m

Warrens & Burrows 128k - 14h May 2023

17

Stage 5 - Nailsworth to Stoke Gifford (Cont) 45.1km

Dist	Dir	Instruction	Next
119.07	↗	BR@TRI \$ Coalpit Heath, (Eff SO)	0.46
119.53	←	L@T \$ Bath, (ACW)	0.42
119.95	↗	BR No \$, Then	0.04
119.99	→	IMM R@TRI No \$, [Ruffett Rd]	0.87
120.86	→	R@T No \$, (Nr \$ Downend), [Coalsack Ln]	0.37
121.23	→	CAUTION - LOOK R@TRI \$ Yate, (A432)	0.07
121.30	←	L \$ Winterbourne Down, [Down Rd]	0.47
121.77	←	L \$ 7.5T, [Bury Hill]	0.11
121.88	↗	BR \$ Cottage Kennels, [Bury Hill]	1.21

45.1km Distance +655m / -666m

Warrens & Burrows 128k - 14h May 2023

18

Stage 5 - Nailsworth to Stoke Gifford (Cont) 45.1km

Dist	Dir	Instruction	Next
123.09	↗	BR No \$, (Eff SO), (DESCEND)	0.27
123.36	←	L@STGX \$ 20mph	0.20
123.56	←	L@T No \$	0.54
124.10	→	CAUTION - BLHB - LOOK R \$ Motor Cycle Test Centre, [Old Gloucester Rd]	0.08
124.18	←	L No \$, [Hambrook Ln], (Ignore Road Closure Signs)	0.82
125.00	↑	CAUTION - LIGHTS OUT - LOOK SO@TL No \$	0.93
125.93	↑	2E mRBT \$ Parkway Station	0.29
126.22	↑	2E mRBT \$ Parkway Station	0.18
126.40	←	1E mRBT \$ Filton	0.07

45.1km Distance +655m / -666m

Warrens & Burrows 128k - 14h May 2023

19

Stage 5 - Nailsworth to Stoke Gifford (Cont) 45.1km

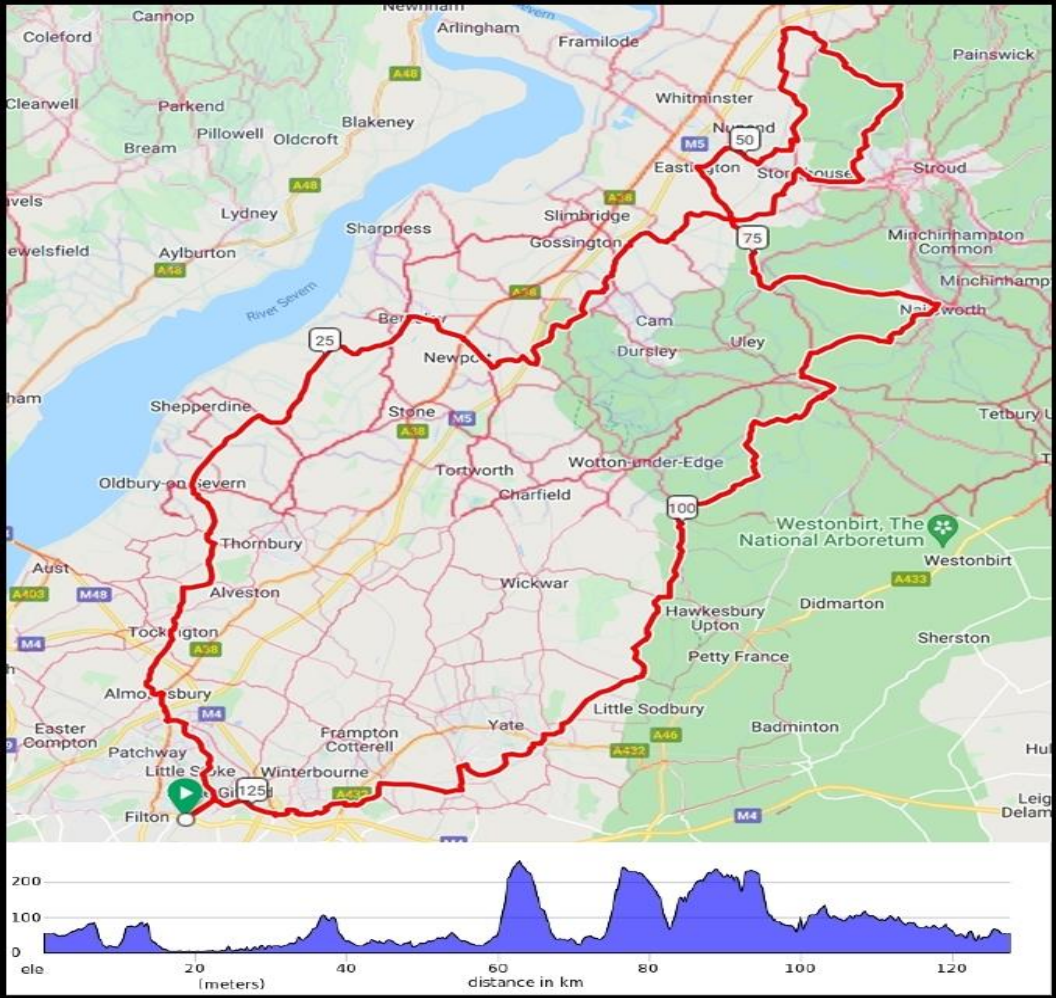
Dist	Dir	Instruction	Next
126.47	→	R@TL No \$, (JOIN CW), Then	0.03
126.50	←	IMM L \$ Concorde Way	0.83
127.33	←	L@T No \$, (EXIT CW), Then	0.03
127.36	→	IMM R@T No \$, Then	0.03
127.39	←	IMM L \$ THE FOX DEN	0.06
127.45	→	2E mRBT \$ Holiday Inn	0.06
127.51	→	R \$ THE FOX DEN	0.01
127.52	🏠	FINISH - STOKE GIFFORD	🏠

45.1km Distance +655m / -666m

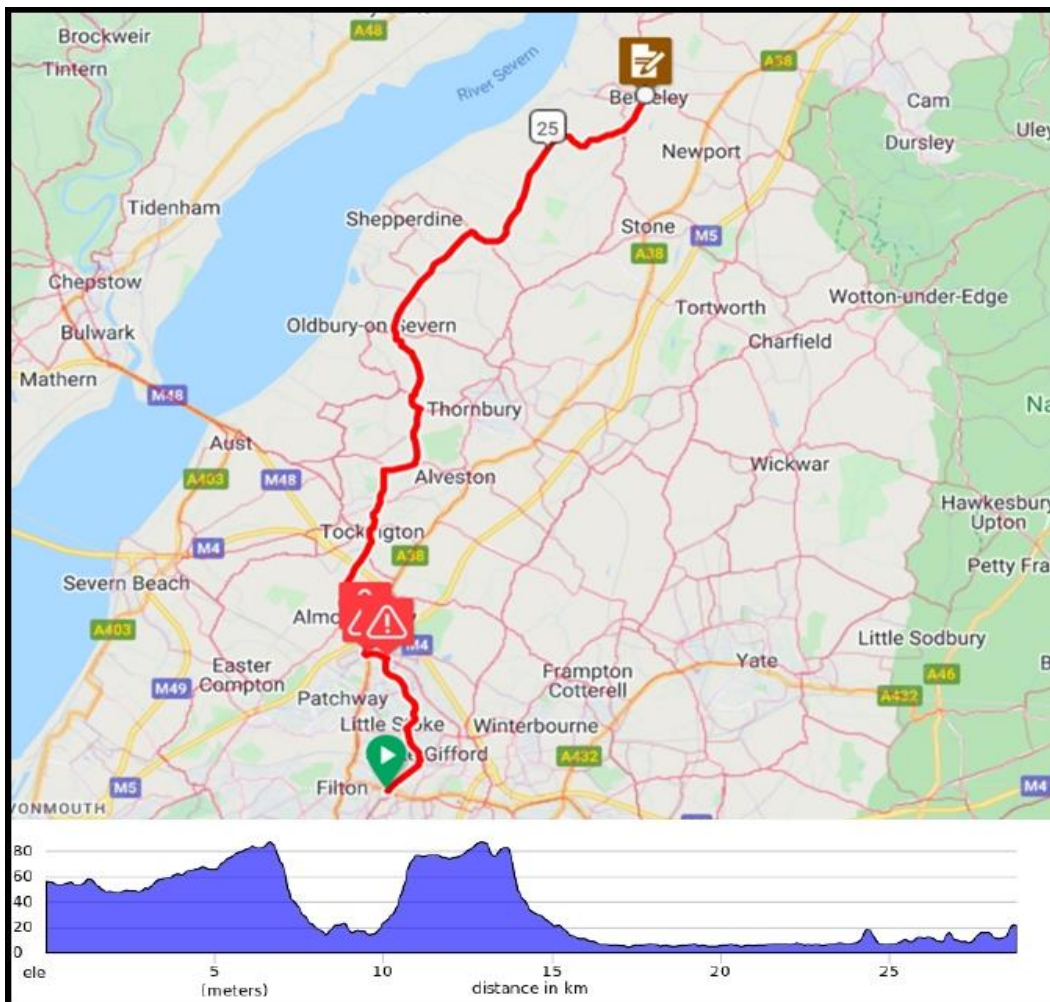
Warrens & Burrows 128k - 14h May 2023

20

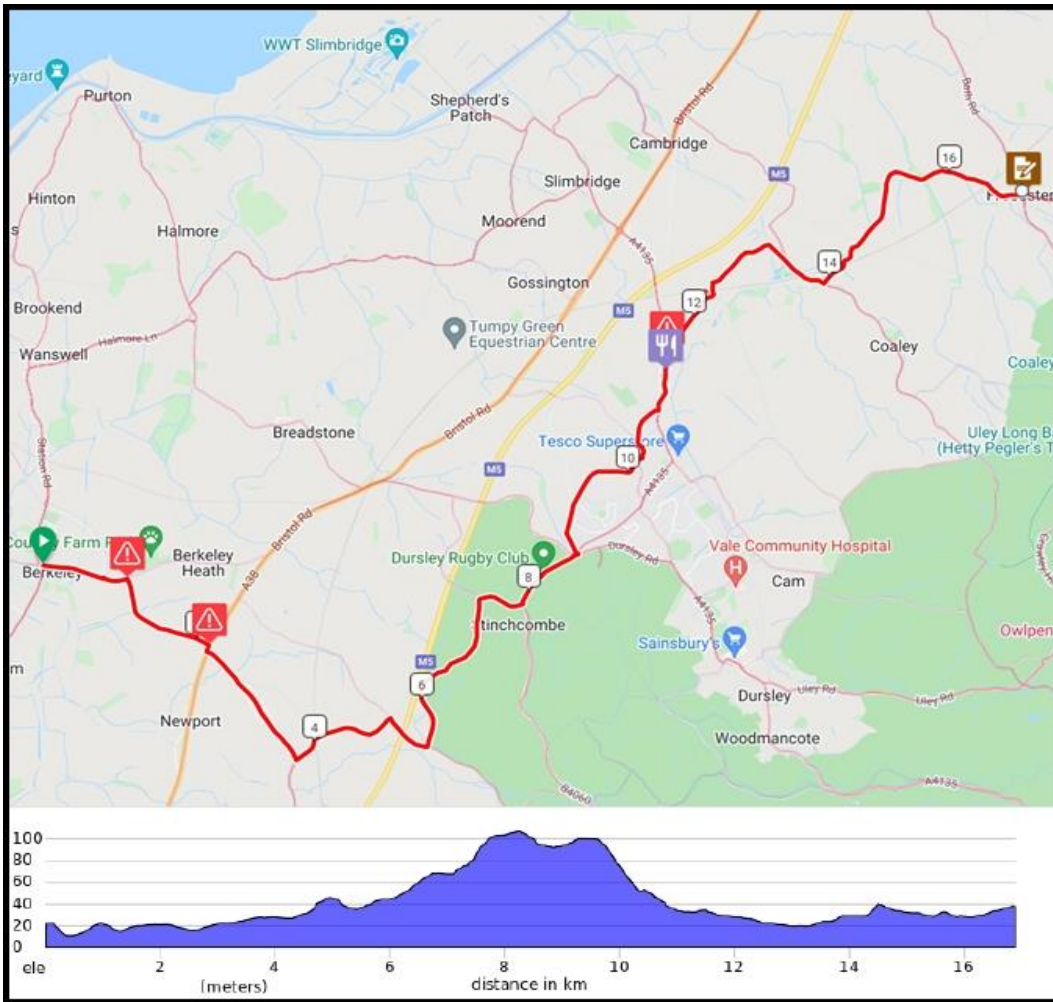
WARRENS & BURROWS 130KM - FULL ROUTE



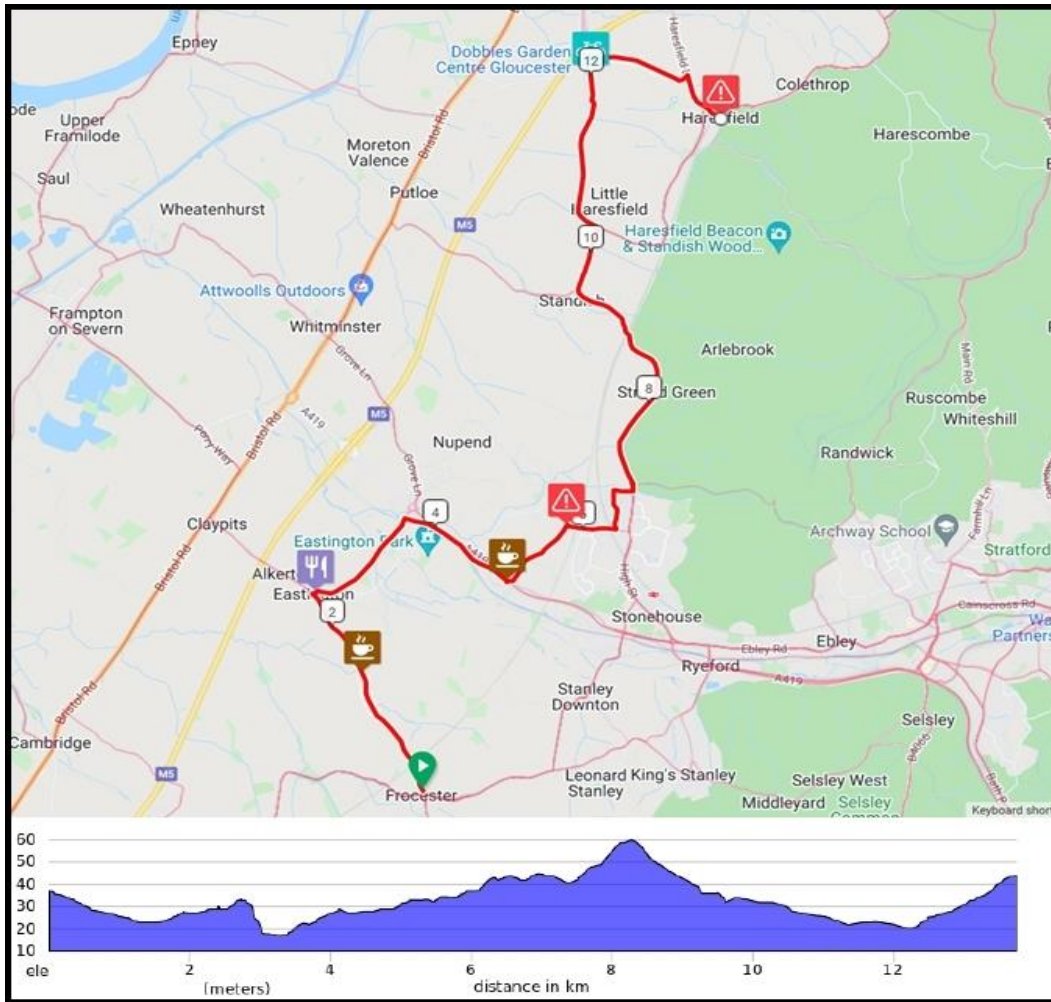
Stage 1 - Stoke Gifford to Berkeley 28.7km



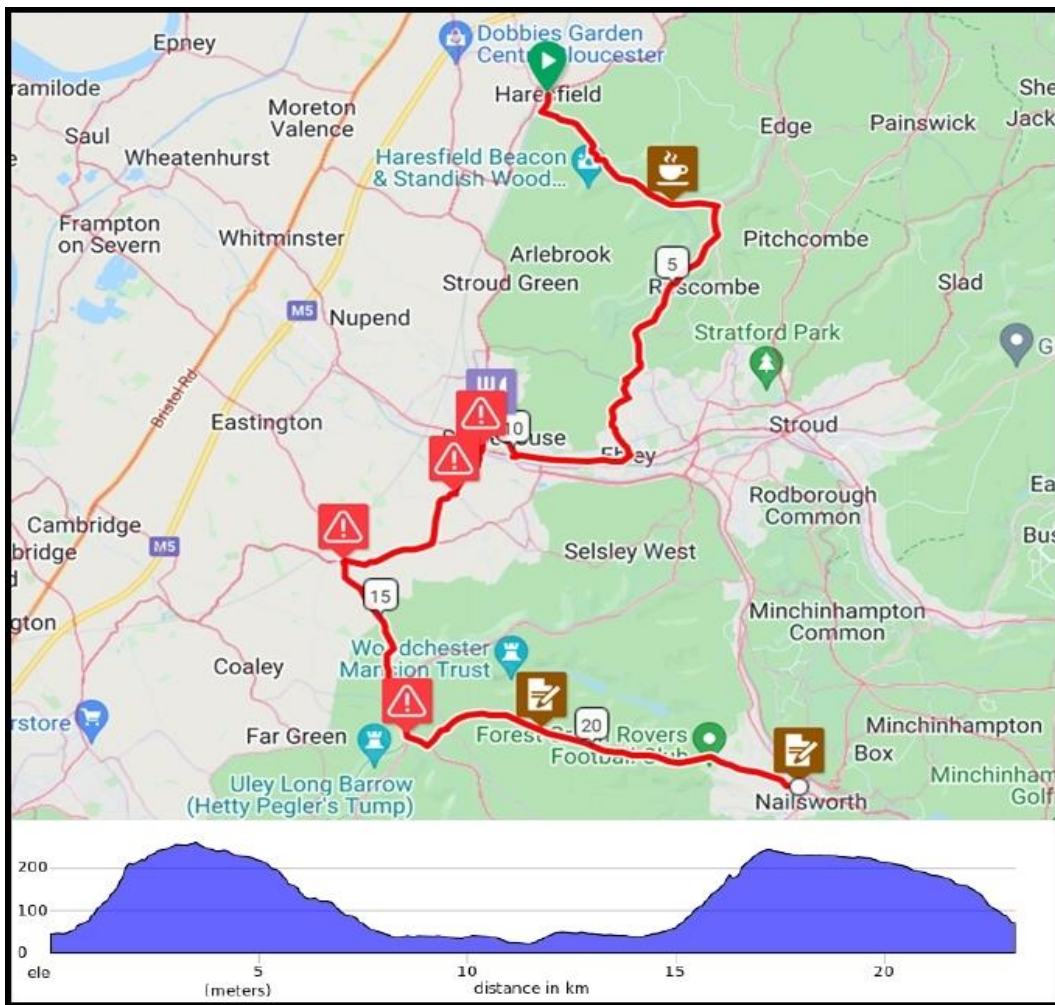
Stage 2 - Berkeley to Frocester 16.9km



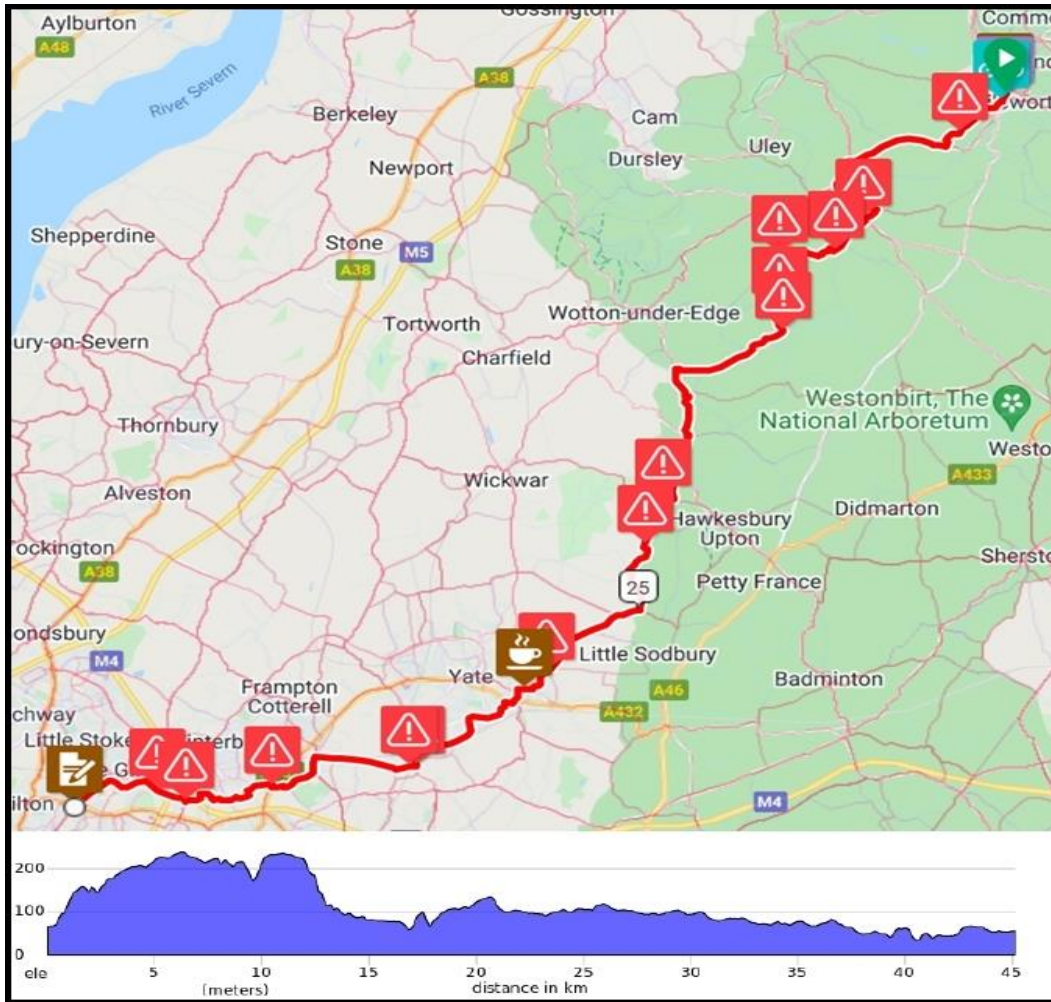
Stage 3 - Frocester to Haresfield 13.7km



Stage 4 - Haresfield to Nr Nymmsfield & Nailsworth 23.1km



Stage 5 - Nailsworth to Stoke Gifford 45.1km



	Cue Sheet Key		Cue Sheet Key
IMM	Immediately	L or R	Turn Left or Right
Thru or Twrds	Through or Towards	BL or BR	Bear Light or Right
Opp	Opposite	(B)LHB or (B)RHB	(Blind) Left- or Right-Hand Bend
Eff	Effectively	L/R	Left then IMM Right or R IMM L
NRM	No Road Markings		
\$ or No \$	Signed or Not signed at Cue Point	T	T-junction
\$ NCN	National Cycle Network Route	X	Crossroads
\$ GW	Give Way	STGX	Staggered Crossroads
\$ (x)T	Weight Limit Sign	SO	Straight On
\$ UFHGV	Unsuitable for Heavy Goods Vehicles	SOX	Straight on at Crossroads
\$ UFWV	Unsuitable for Wide Vehicles		
\$ HL	Height Limit		
\$ OW	One Way		
RBT	Roundabout	PB	Post Box
mRBT	Mini-Roundabout	SS	Service Station
TL	Traffic Lights	CP	Car Park
CW	Cycle Way/Path, Traffic Free	TB	Telephone Box
LC	Level Crossing	CG	Cattle Grid
TRI or (TRI)	@ Triangle or Twrds Triangle	PH	Public House
1E / 2E / 3E	Take 1st, 2nd or 3rd Exit	CAPITALS BOLD	Go Through Place
BBRP	Beristol Bath Railway Path		
() or []	Additional Info / Street Name		

